

DYER, LESLIE R  
863 LITCHFIELD ROAD  
BOWDOIN ME 04287

B647P91

Previous Owner  
RIDEOUT, HEIRS OF W WALLACE  
C/O CARL RIDEOUT  
852 LITCHFIELD RD  
BOWDOIN ME 04287  
Sale Date: 9/25/2021

Inspection Witnessed By:

X	Date	Date Insp.
No./Date	Description	Date Insp.

Notes:

**Bowdoin**

Property Data			Assessment Record																																																																																																																																																																																																																	
Neighborhood <b>10 Map 10</b>			Year	Land	Buildings	Exempt	Total																																																																																																																																																																																																													
Tree Growth Year <b>0</b>			2009	41,920	0	0	41,920																																																																																																																																																																																																													
Farmland Yr <b>0</b>			2010	41,920	0	0	41,920																																																																																																																																																																																																													
Open Space Yr <b>0</b>			2011	41,920	0	0	41,920																																																																																																																																																																																																													
Zone/Land Use <b>11 Residential 1</b>			2012	41,920	0	0	41,920																																																																																																																																																																																																													
Secondary Zone			2013	41,920	0	0	41,920																																																																																																																																																																																																													
Topography			2014	41,920	0	0	41,920																																																																																																																																																																																																													
1.Level 4.Below St 7.LevelBog			2015	41,920	0	0	41,920																																																																																																																																																																																																													
2.Rolling 5.Low 8.Conform			2016	41,920	0	0	41,920																																																																																																																																																																																																													
3.Above St 6.FZone 9.Non-Confor			2017	41,920	0	0	41,920																																																																																																																																																																																																													
Utilities			2018	49,420	0	0	49,420																																																																																																																																																																																																													
1.Public 4.Dr Well 7.Cesspool			2019	49,420	0	0	49,420																																																																																																																																																																																																													
2.Water 5.Dug Well 8.			2020	75,420	59,440	0	134,860																																																																																																																																																																																																													
3.Sewer 6.Septic 9.None			2021	75,420	59,440	0	134,860																																																																																																																																																																																																													
Street			2022	75,420	154,670	0	230,090																																																																																																																																																																																																													
1.Paved 4.Proposed 7.MHG			<table border="1"> <thead> <tr> <th colspan="5">Land Data</th> </tr> <tr> <th rowspan="2">Front Foot</th> <th rowspan="2">Type</th> <th colspan="2">Effective</th> <th colspan="2">Influence</th> <th rowspan="2">Influence Codes</th> </tr> <tr> <th>Frontage</th> <th>Depth</th> <th>Factor</th> <th>Code</th> </tr> </thead> <tbody> <tr> <td>11.Road Frontage</td> <td></td> <td></td> <td></td> <td>%</td> <td></td> <td>1.Unimproved</td> </tr> <tr> <td>12.Delta Triangle</td> <td></td> <td></td> <td></td> <td>%</td> <td></td> <td>2.Excess Frtg</td> </tr> <tr> <td>13.Nabla Triangle</td> <td></td> <td></td> <td></td> <td>%</td> <td></td> <td>3.Topography</td> </tr> <tr> <td>14.Rear Land</td> <td></td> <td></td> <td></td> <td>%</td> <td></td> <td>4.Size/Shape</td> </tr> <tr> <td>15.Miscellaneous</td> <td></td> <td></td> <td></td> <td>%</td> <td></td> <td>5.Access</td> </tr> <tr> <td></td> <td></td> <td></td> <td></td> <td>%</td> <td></td> <td>6.Restriction</td> </tr> <tr> <td></td> <td></td> <td></td> <td></td> <td>%</td> <td></td> <td>7.Open Space</td> </tr> <tr> <td></td> <td></td> <td></td> <td></td> <td>%</td> <td></td> <td>8.View/Environ</td> </tr> <tr> <td></td> <td></td> <td></td> <td></td> <td>%</td> <td></td> <td>9.Fract Share</td> </tr> <tr> <td></td> <td></td> <td></td> <td></td> <td>%</td> <td></td> <td><b>Acres</b></td> </tr> <tr> <td></td> <td></td> <td></td> <td></td> <td>%</td> <td></td> <td>30.Rear Land 3</td> </tr> <tr> <td></td> <td></td> <td></td> <td></td> <td>%</td> <td></td> <td>31.Tillable</td> </tr> <tr> <td></td> <td></td> <td></td> <td></td> <td>%</td> <td></td> <td>32.Pasture</td> </tr> <tr> <td></td> <td></td> <td></td> <td></td> <td>%</td> <td></td> <td>33.Orchard</td> </tr> <tr> <td></td> <td></td> <td></td> <td></td> <td>%</td> <td></td> <td>34.Softwood F&amp;O</td> </tr> <tr> <td></td> <td></td> <td></td> <td></td> <td>%</td> <td></td> <td>35.Mixed Wood F&amp;O</td> </tr> <tr> <td></td> <td></td> <td></td> <td></td> <td>%</td> <td></td> <td>36.Hardwood F&amp;O</td> </tr> <tr> <td></td> <td></td> <td></td> <td></td> <td>%</td> <td></td> <td>37.Softwood TG</td> </tr> <tr> <td></td> <td></td> <td></td> <td></td> <td>%</td> <td></td> <td>38.Mixed Wood TG</td> </tr> <tr> <td></td> <td></td> <td></td> <td></td> <td>%</td> <td></td> <td>39.Hardwood TG</td> </tr> <tr> <td></td> <td></td> <td></td> <td></td> <td>%</td> <td></td> <td>40.Wasteland</td> </tr> <tr> <td></td> <td></td> <td></td> <td></td> <td>%</td> <td></td> <td>41.Commercial</td> </tr> <tr> <td></td> <td></td> <td></td> <td></td> <td>%</td> <td></td> <td>42.2nd Site</td> </tr> <tr> <td></td> <td></td> <td></td> <td></td> <td>%</td> <td></td> <td>43.Post Rd</td> </tr> <tr> <td></td> <td></td> <td></td> <td></td> <td>%</td> <td></td> <td>44.Lot Improvemen</td> </tr> <tr> <td></td> <td></td> <td></td> <td></td> <td>%</td> <td></td> <td>45.Subdivision Lo</td> </tr> <tr> <td></td> <td></td> <td></td> <td></td> <td>%</td> <td></td> <td>46.Golf Course</td> </tr> </tbody> </table>					Land Data					Front Foot	Type	Effective		Influence		Influence Codes	Frontage	Depth	Factor	Code	11.Road Frontage				%		1.Unimproved	12.Delta Triangle				%		2.Excess Frtg	13.Nabla Triangle				%		3.Topography	14.Rear Land				%		4.Size/Shape	15.Miscellaneous				%		5.Access					%		6.Restriction					%		7.Open Space					%		8.View/Environ					%		9.Fract Share					%		<b>Acres</b>					%		30.Rear Land 3					%		31.Tillable					%		32.Pasture					%		33.Orchard					%		34.Softwood F&O					%		35.Mixed Wood F&O					%		36.Hardwood F&O					%		37.Softwood TG					%		38.Mixed Wood TG					%		39.Hardwood TG					%		40.Wasteland					%		41.Commercial					%		42.2nd Site					%		43.Post Rd					%		44.Lot Improvemen					%		45.Subdivision Lo					%		46.Golf Course
Land Data																																																																																																																																																																																																																				
Front Foot	Type	Effective						Influence		Influence Codes																																																																																																																																																																																																										
		Frontage						Depth	Factor		Code																																																																																																																																																																																																									
11.Road Frontage				%		1.Unimproved																																																																																																																																																																																																														
12.Delta Triangle				%		2.Excess Frtg																																																																																																																																																																																																														
13.Nabla Triangle				%		3.Topography																																																																																																																																																																																																														
14.Rear Land				%		4.Size/Shape																																																																																																																																																																																																														
15.Miscellaneous				%		5.Access																																																																																																																																																																																																														
				%		6.Restriction																																																																																																																																																																																																														
				%		7.Open Space																																																																																																																																																																																																														
				%		8.View/Environ																																																																																																																																																																																																														
				%		9.Fract Share																																																																																																																																																																																																														
				%		<b>Acres</b>																																																																																																																																																																																																														
				%		30.Rear Land 3																																																																																																																																																																																																														
				%		31.Tillable																																																																																																																																																																																																														
				%		32.Pasture																																																																																																																																																																																																														
				%		33.Orchard																																																																																																																																																																																																														
				%		34.Softwood F&O																																																																																																																																																																																																														
				%		35.Mixed Wood F&O																																																																																																																																																																																																														
				%		36.Hardwood F&O																																																																																																																																																																																																														
				%		37.Softwood TG																																																																																																																																																																																																														
				%		38.Mixed Wood TG																																																																																																																																																																																																														
				%		39.Hardwood TG																																																																																																																																																																																																														
				%		40.Wasteland																																																																																																																																																																																																														
				%		41.Commercial																																																																																																																																																																																																														
				%		42.2nd Site																																																																																																																																																																																																														
				%		43.Post Rd																																																																																																																																																																																																														
				%		44.Lot Improvemen																																																																																																																																																																																																														
				%		45.Subdivision Lo																																																																																																																																																																																																														
				%		46.Golf Course																																																																																																																																																																																																														
TG PLAN YEAR <b>0</b>			<table border="1"> <thead> <tr> <th>Fract. Acre</th> <th colspan="5">Acreage/Sites</th> </tr> </thead> <tbody> <tr> <td>21.Base 1 (Fract)</td> <td>25</td> <td>1.00</td> <td>100</td> <td>%</td> <td>0</td> </tr> <tr> <td>22.Base 2 (Fract)</td> <td>28</td> <td>22.80</td> <td>100</td> <td>%</td> <td>0</td> </tr> <tr> <td>23.Base 3</td> <td>44</td> <td>1.00</td> <td>100</td> <td>%</td> <td>0</td> </tr> <tr> <td><b>Acres</b></td> <td></td> <td></td> <td></td> <td></td> <td></td> </tr> <tr> <td>24.Base 1</td> <td></td> <td></td> <td></td> <td>%</td> <td></td> </tr> <tr> <td>25.Base 2</td> <td></td> <td></td> <td></td> <td>%</td> <td></td> </tr> <tr> <td>26.Frontage 1</td> <td></td> <td></td> <td></td> <td>%</td> <td></td> </tr> <tr> <td>27.Rear Land 4</td> <td></td> <td></td> <td></td> <td>%</td> <td></td> </tr> <tr> <td>28.Rear Land 1</td> <td></td> <td></td> <td></td> <td>%</td> <td></td> </tr> <tr> <td>29.Rear Land 2</td> <td></td> <td></td> <td></td> <td>%</td> <td></td> </tr> <tr> <td colspan="2"><b>Total Acreage</b></td> <td colspan="4"><b>23.80</b></td> </tr> </tbody> </table>					Fract. Acre	Acreage/Sites					21.Base 1 (Fract)	25	1.00	100	%	0	22.Base 2 (Fract)	28	22.80	100	%	0	23.Base 3	44	1.00	100	%	0	<b>Acres</b>						24.Base 1				%		25.Base 2				%		26.Frontage 1				%		27.Rear Land 4				%		28.Rear Land 1				%		29.Rear Land 2				%		<b>Total Acreage</b>		<b>23.80</b>																																																																																																																																								
Fract. Acre	Acreage/Sites																																																																																																																																																																																																																			
21.Base 1 (Fract)	25	1.00	100	%	0																																																																																																																																																																																																															
22.Base 2 (Fract)	28	22.80	100	%	0																																																																																																																																																																																																															
23.Base 3	44	1.00	100	%	0																																																																																																																																																																																																															
<b>Acres</b>																																																																																																																																																																																																																				
24.Base 1				%																																																																																																																																																																																																																
25.Base 2				%																																																																																																																																																																																																																
26.Frontage 1				%																																																																																																																																																																																																																
27.Rear Land 4				%																																																																																																																																																																																																																
28.Rear Land 1				%																																																																																																																																																																																																																
29.Rear Land 2				%																																																																																																																																																																																																																
<b>Total Acreage</b>		<b>23.80</b>																																																																																																																																																																																																																		
Tif District # <b>0</b>																																																																																																																																																																																																																				
<b>Sale Data</b>																																																																																																																																																																																																																				
Sale Date <b>9/25/2021</b>																																																																																																																																																																																																																				
Price																																																																																																																																																																																																																				
Sale Type <b>2 Land &amp; Buildings</b>																																																																																																																																																																																																																				
1.Land 4.Mobile 7.C/I L&B																																																																																																																																																																																																																				
2.L & B 5.Other 8.																																																																																																																																																																																																																				
3.Building 6.C/I Land 9.																																																																																																																																																																																																																				
Financing <b>9 Unknown</b>																																																																																																																																																																																																																				
1.Convent 4.Seller 7.																																																																																																																																																																																																																				
2.FHA/VA 5.Private 8.																																																																																																																																																																																																																				
3.Assumed 6.Cash 9.Unknown																																																																																																																																																																																																																				
Validity <b>8 Other Non Valid</b>																																																																																																																																																																																																																				
1.Valid 4.Split 7.Renovate																																																																																																																																																																																																																				
2.Related 5.Partial 8.Other																																																																																																																																																																																																																				
3.Distress 6.Exempt 9.Short																																																																																																																																																																																																																				
Verified <b>5 Public Record</b>																																																																																																																																																																																																																				
1.Buyer 4.Agent 7.Family																																																																																																																																																																																																																				
2.Seller 5.Pub Rec 8.Other																																																																																																																																																																																																																				
3.Lender 6.MLS 9.																																																																																																																																																																																																																				


## Bowdoin

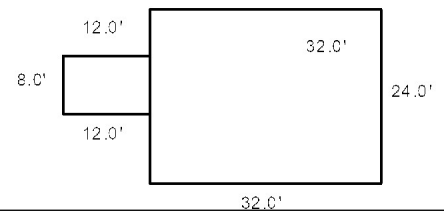
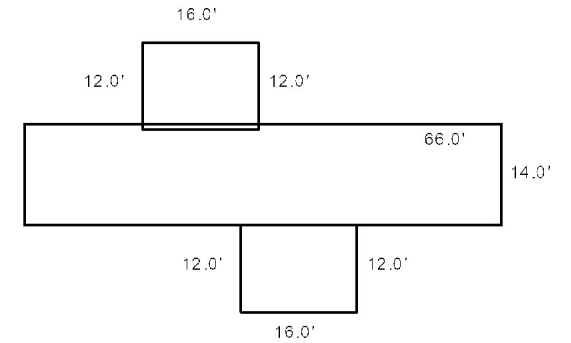
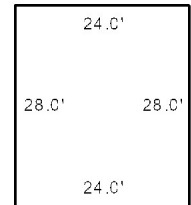
Map Lot 10-37-0

Account 1094

Location 861 LITCHFIELD RD

Card 1 Of 1 7/19/2022

Building Style <b>2 Ranch</b>	SF Bsmt Living <b>0</b>	Layout <b>0</b>
0.Not Code 4.Cape 8.Log	Fin Bsmt Grade <b>0 0</b>	1.Typical 4. 7.
1.Conv. 5.Garrison 9.Other	OCCUPANCY <b>0</b>	2.Inadeq 5. 8.
2.Ranch 6.Split 10.DW	Heat Type <b>100% 1 Hot Water BB</b>	3.Pool 6. 9.
3.R Ranch 7.Contemp 11.Church	0.Not Code 4.Steam 8.FI/Wall	Attic <b>0</b>
Dwelling Units <b>1</b>	1.HWBB 5.FWA 9.No Heat	1.1/4 Fin 4.Full Fin 7.
Other Units <b>0</b>	2.HWCI 6.GravWA 11.	2.1/2 Fin 5.FI/Stair 8.
Stories <b>1 One Story</b>	3.H Pump 7.Electric 12.	3.3/4 Fin 6. 9.None
1.1 4.1.5 7.4	Cool Type <b>0% 9 None</b>	Insulation <b>0</b>
2.2 5.1.75 8.20	1.Refrig 4.W&C Air 7.	1.Full 4.Minimal 7.
3.3 6.2.5 9.Yurt	2.Evapor 5. 8.	2.Heavy 5. 8.
Exterior Walls <b>2 Vinyl/Aluminum</b>	3.H Pump 6. 9.None	3.Capped 6. 9.None
0.Not Code 4.Asbestos 8.Concrete	Kitchen Style <b>1 Modern</b>	Unfinished % <b>0%</b>
1.Wood 5.Stucco 9.Other	1.Modern 4.Obsolete 7.	Grade & Factor <b>3 Average 100%</b>
2.Vin/Al 6.Brick 10.Board B	2.Typical 5. 8.	1.E Grade 4.B Grade 7.
3.Compos. 7.Stone 12.	3.Old Type 6. 9.None	2.D Grade 5.A Grade 8.
Roof Surface <b>3 Sheet Metal</b>	Bath(s) Style <b>1 Modern Bath(s)</b>	3.C Grade 6.AA Grade 9.Same
1.Asphalt 4.Composit 7.	1.Modern 4.Obsolete 7.	SQFT (Footprint) <b>768</b>
2.Slate 5.Wood 8.	2.Typical 5. 8.	Condition <b>4 Average</b>
3.Metal 6.Other 9.	3.Old Type 6. 9.None	1.Poor 4.Avg 7.V G
SF Masonry Trim <b>0</b>	# Rooms <b>0</b>	2.Fair 5.Avg+ 8.Exc
SEPTIC DESIGN <b>0</b>	# Bedrooms <b>0</b>	3.Avg- 6.Good 9.Same
BLDG PERMIT <b>0</b>	# Full Baths <b>1</b>	Phys. % Good <b>0%</b>
Year Built <b>2021</b>	# Half Baths <b>0</b>	Funct. % Good <b>100%</b>
Year Remodeled <b>0</b>	# Addn Fixtures <b>0</b>	Functional Code <b>9 None</b>
Foundation <b>5 Concrete Slab</b>	# Fireplaces <b>0</b>	1.Incomp 4.Delap 7.No Power
1.Concrete 4.Wood 7.		2.O-Built 5.Bsmt 8.LongTerm
2.C Block 5.Slab 8.		Econ. % Good <b>100%</b>
3.Br/Stone 6.Piers 9.		Economic Code <b>None</b>
Basement <b>0</b>		0.None 3.No Power 7.
1.1/4 Bmt 4.Full Bmt 7.		1.Location 4.Generate 8.
2.1/2 Bmt 5.None 8.		2.Encroach 9.None 9.
3.3/4 Bmt 6. 9.None		Entrance Code <b>0</b>
Bsmt Gar # Cars <b>0</b>		1.Interior 4.Vacant 7.Entered
Wet Basement <b>0</b>		2.Refusal 5.Estimate 8.No
1.Dry 4. 7.		3.Informed 6.Reviewed 9.Land
2.Damp 5. 8.	Information Code <b>0</b>	
3.Wet 6. 9.	1.Owner 4.Agent 7.	
	2.Relative 5.Estimate 8.	
	3.Tenant 6.Other 9.	



Date Inspected 5/11/2022

### Additions, Outbuildings & Improvements

Type	Year	Units	Grade	Cond	Phys.	Funct.	Sound Value
998 14Mobile Home	2018	14x66	3 100	4	0 %	100 %	
97 Slab for MoHo	2018	1088	3 100	3	0 %	100 %	
30 Detached Garage	2018	672	3 100	3	0 %	100 %	
1 One Story Frame	2021	96	3 100	4	0 %	100 %	
21 Open Frame	2020	192	3 100	4	0 %	100 %	
68 Wood Deck	2020	192	3 100	4	0 %	100 %	
					%	%	
					%	%	
					%	%	
					%	%	
					%	%	



BURNHAM, MICHAEL  
831 LITCHFIELD RD  
BOWDOIN ME 04287

B1890P22

Inspection Witnessed By:

X

Date

No./Date	Description	Date Insp.

Notes:

**Bowdoin**

Property Data			Assessment Record						
Neighborhood <b>10 Map 10</b>			Year	Land	Buildings	Exempt	Total		
Tree Growth Year <b>0</b>			2009	49,600	62,480	0	112,080		
Farmland Yr <b>0</b>			2010	49,600	62,480	0	112,080		
Open Space Yr <b>0</b>			2011	49,600	62,480	0	112,080		
Zone/Land Use <b>11 Residential 1</b>			2012	49,600	62,480	0	112,080		
Secondary Zone			2013	49,600	62,480	0	112,080		
Topography			2014	49,600	191,310	0	240,910		
1.Level 4.Below St 7.LevelBog			2015	49,600	191,310	0	240,910		
2.Rolling 5.Low 8.Conform			2016	49,600	191,310	15,000	225,910		
3.Above St 6.FZone 9.Non-Confor			2017	49,600	191,310	20,000	220,910		
Utilities			2018	49,600	191,310	20,000	220,910		
1.Public 4.Dr Well 7.Cesspool			2019	49,600	191,310	20,000	220,910		
2.Water 5.Dug Well 8.			2020	49,600	191,310	25,000	215,910		
3.Sewer 6.Septic 9.None			2021	49,600	191,310	25,000	215,910		
Street <b>1 Paved</b>			2022	49,600	155,420	21,500	183,520		
1.Paved 4.Proposed 7.MHG			<b>Land Data</b>						
2.Semi Imp 5.R/O/W 8.DIS			<b>Front Foot</b>	<b>Type</b>	<b>Effective</b>		<b>Influence</b>		<b>Influence Codes</b>
3.Gravel 6.MHP 9.None					Frontage	Depth	Factor	Code	
TG PLAN YEAR <b>0</b>			11.Road Frontage					1.Unimproved	
Tif District # <b>0</b>			12.Delta Triangle					2.Excess Frtg	
<b>Sale Data</b>			13.Nabla Triangle					3.Topography	
			14.Rear Land					4.Size/Shape	
Sale Date			15.Miscellaneous					5.Access	
Price								6.Restriction	
Sale Type								7.Open Space	
1.Land 4.Mobile 7.C/I L&B			<b>Square Foot</b>	<b>Square Feet</b>				8.View/Environ	
2.L & B 5.Other 8.								9.Fract Share	
3.Building 6.C/I Land 9.			16.Regular Lot					<b>Acres</b>	
Financing			17.Secondary Lot					30.Rear Land 3	
1.Convent 4.Seller 7.			18.Hydro Facility					31.Tillable	
2.FHA/VA 5.Private 8.			19.Improvements					32.Pasture	
3.Assumed 6.Cash 9.Unknown			20.Base 3 (Fract)					33.Orchard	
Validity								34.Softwood F&O	
1.Valid 4.Split 7.Renovate			<b>Fract. Acre</b>	<b>Acres/Sites</b>				35.Mixed Wood F&O	
2.Related 5.Partial 8.Other			21.Base 1 (Fract)	24	1.00	100	%	0	
3.Distress 6.Exempt 9.Short			22.Base 2 (Fract)	28	1.50	100	%	0	
Verified			23.Base 3	44	1.00	100	%	0	
1.Buyer 4.Agent 7.Family			<b>Acres</b>						
2.Seller 5.Pub Rec 8.Other			24.Base 1						
3.Lender 6.MLS 9.			25.Base 2						
			26.Frontage 1						
			27.Rear Land 4						
			28.Rear Land 1						
			29.Rear Land 2						
			<b>Total Acreage</b>		2.50				
								44.Lot Improvemen	
								45.Subdivision Lo	
								46.Golf Course	


**Bowdoin**

Map Lot 10-37-01

Account 1095

Location 831 LITCHFIELD RD

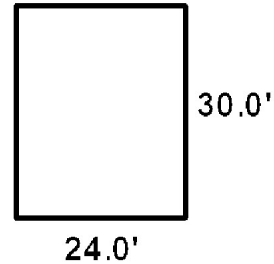

Card 1 Of 1 7/19/2022

Building Style <b>2 Ranch</b>	SF Bsmt Living <b>0</b>	Layout <b>0</b>
0.Not Code 4.Cape 8.Log	Fin Bsmt Grade <b>0 0</b>	1.Typical 4. 7.
1.Conv. 5.Garrison 9.Other	OCCUPANCY <b>0</b>	2.Inadeq 5. 8.
2.Ranch 6.Split 10.DW	Heat Type <b>100% 1 Hot Water BB</b>	3.Poor 6. 9.
3.R Ranch 7.Contemp 11.Church	0.Not Code 4.Steam 8.FI/Wall	Attic <b>0</b>
Dwelling Units <b>1</b>	1.HWBB 5.FWA 9.No Heat	1.1/4 Fin 4.Full Fin 7.
Other Units <b>0</b>	2.HWCI 6.GravWA 11.	2.1/2 Fin 5.FI/Stair 8.
Stories <b>1 One Story</b>	3.H Pump 7.Electric 12.	3.3/4 Fin 6. 9.None
1.1 4.1.5 7.4	Cool Type <b>0% 9 None</b>	Insulation <b>0</b>
2.2 5.1.75 8.20	1.Refrig 4.W&C Air 7.	1.Full 4.Minimal 7.
3.3 6.2.5 9.Yurt	2.Evapor 5. 8.	2.Heavy 5. 8.
Exterior Walls <b>2 Vinyl/Aluminum</b>	3.H Pump 6. 9.None	3.Capped 6. 9.None
0.Not Code 4.Asbestos 8.Concrete	Kitchen Style <b>1 Modern</b>	Unfinished % <b>0%</b>
1.Wood 5.Stucco 9.Other	1.Modern 4.Obsolete 7.	Grade & Factor <b>3 Average 100%</b>
2.Vin/Al 6.Brick 10.Board B	2.Typical 5. 8.	1.E Grade 4.B Grade 7.
3.Compos. 7.Stone 12.	3.Old Type 6. 9.None	2.D Grade 5.A Grade 8.
Roof Surface <b>1 Asphalt Shingles</b>	Bath(s) Style <b>1 Modern Bath(s)</b>	3.C Grade 6.AA Grade 9.Same
1.Asphalt 4.Composit 7.	1.Modern 4.Obsolete 7.	SQFT (Footprint) <b>1352</b>
2.Slate 5.Wood 8.	2.Typical 5. 8.	Condition <b>4 Average</b>
3.Metal 6.Other 9.	3.Old Type 6. 9.None	1.Poor 4.Avg 7.V G
SF Masonry Trim <b>0</b>	# Rooms <b>0</b>	2.Fair 5.Avg+ 8.Exc
SEPTIC DESIGN <b>0</b>	# Bedrooms <b>3</b>	3.Avg- 6.Good 9.Same
BLDG PERMIT <b>0</b>	# Full Baths <b>2</b>	Phys. % Good <b>0%</b>
Year Built <b>2013</b>	# Half Baths <b>0</b>	Funct. % Good <b>100%</b>
Year Remodeled <b>0</b>	# Addn Fixtures <b>0</b>	Functional Code <b>9 None</b>
Foundation <b>1 Concrete</b>	# Fireplaces <b>0</b>	1.Incomp 4.Delap 7.No Power
1.Concrete 4.Wood 7.	 <p><b>TRIO</b> Software A Division of Harris Computer Systems</p>	2.O-Built 5.Bsmt 8.LongTerm
2.C Block 5.Slab 8.		3.Damage 6.Dbwd 9.None
3.Br/Stone 6.Piers 9.		Econ. % Good <b>100%</b>
Basement <b>4 Full Basement</b>		Economic Code <b>None</b>
1.1/4 Bmt 4.Full Bmt 7.		0.None 3.No Power 7.
2.1/2 Bmt 5.None 8.		1.Location 4.Generate 8.
3.3/4 Bmt 6. 9.None		2.Encroach 9.None 9.
Bsmt Gar # Cars <b>0</b>		Entrance Code <b>5 Estimated</b>
Wet Basement <b>1 Dry Basement</b>		1.Interior 4.Vacant 7.Entered
1.Dry 4. 7.		2.Refusal 5.Estimate 8.No
2.Damp 5. 8.	3.Informed 6.Reviewed 9.Land	
3.Wet 6. 9.	Information Code <b>5 Estimate</b>	
	1.Owner 4.Agent 7.	
	2.Relative 5.Estimate 8.	
	3.Tenant 6.Other 9.	

Date Inspected 5/11/2022

**Additions, Outbuildings & Improvements**

Type	Year	Units	Grade	Cond	Phys.	Funct.	Sound Value
30 Detached Garage	1986	720	3 100	4	0 %	100 %	
					%	%	
					%	%	
					%	%	
					%	%	
					%	%	
					%	%	
					%	%	
					%	%	
					%	%	
					%	%	








**Bowdoin**

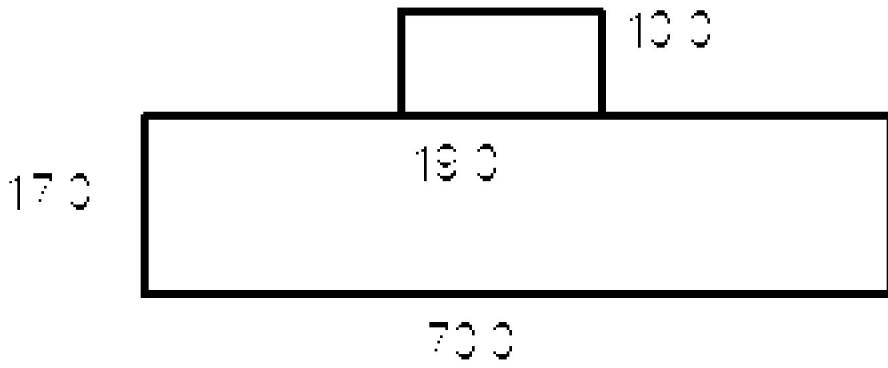
Map Lot 10-37-02

Account 1096

Location 879 LITCHFIELD RD

Card 1 Of 1 7/19/2022

Building Style <b>1 Conventional</b>	SF Bsmt Living <b>0</b>	Layout <b>1 Typical</b>
0.Not Code 4.Cape 8.Log	Fin Bsmt Grade <b>0 0</b>	1.Typical 4. 7.
1.Conv. 5.Garrison 9.Other	OCCUPANCY <b>0</b>	2.Inadeq 5. 8.
2.Ranch 6.Split 10.DW	Heat Type <b>100% 5 Forced Warm Air</b>	3.Poor 6. 9.
3.R Ranch 7.Contemp 11.Church	0.Not Code 4.Steam 8.F/Wall	Attic <b>9 None</b>
Dwelling Units <b>1</b>	1.HWBB 5.FWA 9.No Heat	1.1/4 Fin 4.Full Fin 7.
Other Units <b>0</b>	2.HWCI 6.GravWA 11.	2.1/2 Fin 5.F/Stair 8.
Stories <b>1 One Story</b>	3.H Pump 7.Electric 12.	3.3/4 Fin 6. 9.None
1.1 4.1.5 7.4	Cool Type <b>0% 9 None</b>	Insulation <b>1 Full</b>
2.2 5.1.75 8.20	1.Refrig 4.W&C Air 7.	1.Full 4.Minimal 7.
3.3 6.2.5 9.Yurt	2.Evapor 5. 8.	2.Heavy 5. 8.
Exterior Walls <b>2 Vinyl/Aluminum</b>	3.H Pump 6. 9.None	3.Capped 6. 9.None
0.Not Code 4.Asbestos 8.Concrete	Kitchen Style <b>2 Typical</b>	Unfinished % <b>0%</b>
1.Wood 5.Stucco 9.Other	1.Modern 4.Obsolete 7.	Grade & Factor <b>3 Average 90%</b>
2.Vin/Al 6.Brick 10.Board B	2.Typical 5. 8.	1.E Grade 4.B Grade 7.
3.Compos. 7.Stone 12.	3.Old Type 6. 9.None	2.D Grade 5.A Grade 8.
Roof Surface <b>1 Asphalt Shingles</b>	Bath(s) Style <b>2 Typical Bath(s)</b>	3.C Grade 6.AA Grade 9.Same
1.Asphalt 4.Composit 7.	1.Modern 4.Obsolete 7.	SQFT (Footprint) <b>1190</b>
2.Slate 5.Wood 8.	2.Typical 5. 8.	Condition <b>4 Average</b>
3.Metal 6.Other 9.	3.Old Type 6. 9.None	1.Poor 4.Avg 7.V G
SF Masonry Trim <b>0</b>	# Rooms <b>6</b>	2.Fair 5.Avg+ 8.Exc
SEPTIC DESIGN <b>0</b>	# Bedrooms <b>2</b>	3.Avg- 6.Good 9.Same
BLDG PERMIT <b>0</b>	# Full Baths <b>1</b>	Phys. % Good <b>0%</b>
Year Built <b>2004</b>	# Half Baths <b>0</b>	Funct. % Good <b>100%</b>
Year Remodeled <b>0</b>	# Addn Fixtures <b>0</b>	Functional Code <b>9 None</b>
Foundation <b>1 Concrete</b>	# Fireplaces <b>0</b>	1.Incomp 4.Delap 7.No Power
1.Concrete 4.Wood 7.		2.O-Built 5.Bsmt 8.LongTerm
2.C Block 5.Slab 8.		3.Damage 6.Dbwd 9.None
3.Br/Stone 6.Piers 9.		Econ. % Good <b>100%</b>
Basement <b>4 Full Basement</b>		Economic Code <b>None</b>
1.1/4 Bmt 4.Full Bmt 7.		0.None 3.No Power 7.
2.1/2 Bmt 5.None 8.		1.Location 4.Generate 8.
3.3/4 Bmt 6. 9.None		2.Encroach 9.None 9.
Bsmt Gar # Cars <b>0</b>		Entrance Code <b>5 Estimated</b>
Wet Basement <b>1 Dry Basement</b>		1.Interior 4.Vacant 7.Entered
1.Dry 4. 7.		2.Refusal 5.Estimate 8.No
2.Damp 5. 8.	3.Informed 6.Reviewed 9.Land	
3.Wet 6. 9.	Information Code <b>5 Estimate</b>	
	1.Owner 4.Agent 7.	
	2.Relative 5.Estimate 8.	
	3.Tenant 6.Other 9.	



Date Inspected 5/12/2022

**Additions, Outbuildings & Improvements**

Type	Year	Units	Grade	Cond	Phys.	Funct.	Sound Value
30 Detached Garage	0	784	0 0	0	0 %	0 %	
68 Wood Deck	0	190	0 0	0	0 %	0 %	
					%	%	
					%	%	
					%	%	
					%	%	
					%	%	
					%	%	
					%	%	
					%	%	
					%	%	
					%	%	



- 1.One Story Fram
- 2.Two Story Fram
- 3.Three Story Fr
- 4.1 & 1/2 Story
- 5.1 & 3/4 Story
- 6.2 & 1/2 Story
- 21.Open Frame Por
- 22.Encl Frame Por
- 23.Attached Garag
- 24.Frame Shed
- 25.Frame Bay Wind
- 26.1SFr Overhang
- 27.Unfin Basement
- 28.Unfinished Att
- 29.Finished Attic

BRADSTREET, KAELA R  
BRADSTREET, MICHAEL J  
851 LITCHFIELD RD  
BOWDOIN ME 04287

B2015RP4957

Previous Owner  
COUTURE, MARK A  
COUTURE, LISA M  
177 LITCHFIELD RD  
BOWDOIN ME 04287  
Sale Date: 7/16/2015

Previous Owner  
SMITH, ROBERT J  
851 LITCHFIELD RD

BOWDOIN ME 04287  
Sale Date: 10/17/2008

Inspection Witnessed By:

X	Date
No./Date	Description
	Date Insp.

Notes:

**Bowdoin**

Property Data			Assessment Record				
Neighborhood <b>10 Map 10</b>			Year	Land	Buildings	Exempt	Total
Tree Growth Year <b>0</b>			2009	49,320	21,190	0	70,510
Farmland Yr <b>0</b>			2010	49,320	19,160	0	68,480
Open Space Yr <b>0</b>			2011	49,320	19,160	0	68,480
Zone/Land Use <b>11 Residential 1</b>			2012	49,320	19,160	0	68,480
Secondary Zone			2013	49,320	19,160	0	68,480
Topography			2014	49,320	19,160	0	68,480
1.Level 4.Below St 7.LevelBog			2015	49,320	19,160	0	68,480
2.Rolling 5.Low 8.Conform			2016	49,320	57,450	0	106,770
3.Above St 6.FZone 9.Non-Confor			2017	49,320	57,450	0	106,770
Utilities			2018	49,320	60,920	0	110,240
1.Public 4.Dr Well 7.Cesspool			2019	49,320	74,270	0	123,590
2.Water 5.Dug Well 8.			2020	49,320	74,270	25,000	98,590
3.Sewer 6.Septic 9.None			2021	49,320	78,910	25,000	103,230
Street <b>1 Paved</b>			2022	49,320	78,650	21,500	106,470
1.Paved 4.Proposed 7.MHG			<b>Land Data</b>				
2.Semi Imp 5.R/O/W 8.DIS							
3.Gravel 6.MHP 9.None			<b>Front Foot</b>				
TG PLAN YEAR <b>0</b>							
Tif District # <b>0</b>			<b>Type</b>				
<b>Sale Data</b>							
Sale Date <b>7/16/2015</b>			<b>Effective</b>				
Price <b>37,000</b>							
Sale Type <b>2 Land &amp; Buildings</b>			<b>Influence</b>				
1.Land 4.Mobile 7.C/I L&B							
2.L & B 5.Other 8.			<b>Influence Codes</b>				
3.Building 6.C/I Land 9.							
Financing <b>9 Unknown</b>			<b>Acres</b>				
1.Convent 4.Seller 7.							
2.FHA/VA 5.Private 8.			<b>Fract. Acre</b>				
3.Assumed 6.Cash 9.Unknown							
Validity <b>2 Related Parties</b>			<b>Acres/Sites</b>				
1.Valid 4.Split 7.Renovate							
2.Related 5.Partial 8.Other			<b>Total Acreage</b> 2.30				
3.Distress 6.Exempt 9.Short							
Verified <b>5 Public Record</b>			<b>Acres</b>				
1.Buyer 4.Agent 7.Family							
2.Seller 5.Pub Rec 8.Other			<b>Acres</b>				
3.Lender 6.MLS 9.							

Front Foot	Type	Effective		Influence		Influence Codes
		Frontage	Depth	Factor	Code	
11.Road Frontage				%		1.Unimproved
12.Delta Triangle				%		2.Excess Frtg
13.Nabla Triangle				%		3.Topography
14.Rear Land				%		4.Size/Shape
15.Miscellaneous				%		5.Access
				%		6.Restriction
				%		7.Open Space
				%		8.View/Environ
				%		9.Fract Share
				%		30.Rear Land 3
				%		31.Tillable
				%		32.Pasture
				%		33.Orchard
				%		34.Softwood F&O
				%		35.Mixed Wood F&O
				%		36.Hardwood F&O
				%		37.Softwood TG
				%		38.Mixed Wood TG
				%		39.Hardwood TG
				%		40.Wasteland
				%		41.Commercial
				%		42.2nd Site
				%		43.Post Rd
				%		44.Lot Improvemen
				%		45.Subdivision Lo
				%		46.Golf Course


**Bowdoin**

Map Lot 10-37-03

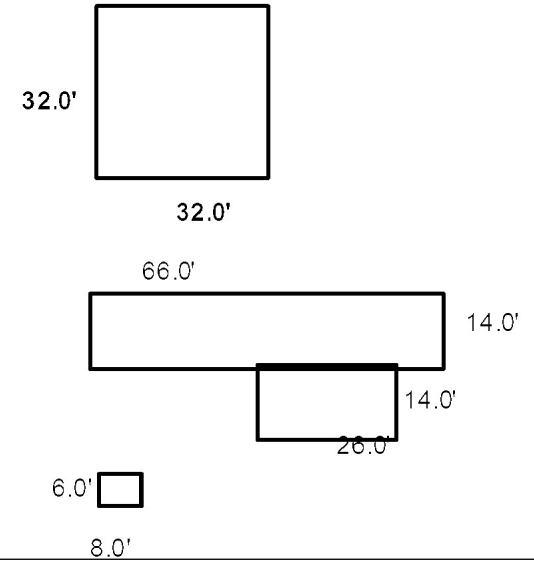
Account 1097

Location 851 LITCHFIELD RD

Card 1 Of 1 7/19/2022

Building Style <b>0 Not Coded</b>	SF Bsmt Living <b>0</b>	Layout <b>0</b>
0.Not Code 4.Cape 8.Log	Fin Bsmt Grade <b>0 0</b>	1.Typical 4. 7.
1.Conv. 5.Garrison 9.Other	OCCUPANCY <b>0</b>	2.Inadeq 5. 8.
2.Ranch 6.Split 10.DW	Heat Type <b>100% 0 Not Coded</b>	3.Poor 6. 9.
3.R Ranch 7.Contemp 11.Church	0.Not Code 4.Steam 8.Fi/Wall	Attic <b>0</b>
Dwelling Units <b>1</b>	1.HWBB 5.FWA 9.No Heat	1.1/4 Fin 4.Full Fin 7.
Other Units <b>0</b>	2.HWCI 6.GravWA 11.	2.1/2 Fin 5.Fi/Stair 8.
Stories <b>0</b>	3.H Pump 7.Electric 12.	3.3/4 Fin 6. 9.None
1.1 4.1.5 7.4	Cool Type <b>0% 9 None</b>	Insulation <b>0</b>
2.2 5.1.75 8.20	1.Refrig 4.W&C Air 7.	1.Full 4.Minimal 7.
3.3 6.2.5 9.Yurt	2.Evapor 5. 8.	2.Heavy 5. 8.
Exterior Walls <b>0 Not Coded</b>	3.H Pump 6. 9.None	3.Capped 6. 9.None
0.Not Code 4.Asbestos 8.Concrete	Kitchen Style <b>0</b>	Unfinished % <b>0%</b>
1.Wood 5.Stucco 9.Other	1.Modern 4.Obsolete 7.	Grade & Factor <b>0 100%</b>
2.Vin/Al 6.Brick 10.Board B	2.Typical 5. 8.	1.E Grade 4.B Grade 7.
3.Compos. 7.Stone 12.	3.Old Type 6. 9.None	2.D Grade 5.A Grade 8.
Roof Surface <b>0</b>	Bath(s) Style <b>0</b>	3.C Grade 6.AA Grade 9.Same
1.Asphalt 4.Composit 7.	1.Modern 4.Obsolete 7.	SQFT (Footprint) <b>0</b>
2.Slate 5.Wood 8.	2.Typical 5. 8.	Condition <b>0</b>
3.Metal 6.Other 9.	3.Old Type 6. 9.None	1.Poor 4.Avg 7.V G
SF Masonry Trim <b>0</b>	# Rooms <b>0</b>	2.Fair 5.Avg+ 8.Exc
SEPTIC DESIGN <b>0</b>	# Bedrooms <b>0</b>	3.Avg- 6.Good 9.Same
BLDG PERMIT <b>1517</b>	# Full Baths <b>1</b>	Phys. % Good <b>0%</b>
Year Built <b>0</b>	# Half Baths <b>0</b>	Funct. % Good <b>100%</b>
Year Remodeled <b>0</b>	# Addn Fixtures <b>0</b>	Functional Code <b>9 None</b>
Foundation <b>0</b>	# Fireplaces <b>0</b>	1.Incomp 4.Delap 7.No Power
1.Concrete 4.Wood 7.		2.O-Built 5.Bsmt 8.LongTerm
2.C Block 5.Slab 8.		3.Damage 6.Dbwd 9.None
3.Br/Stone 6.Piers 9.		Econ. % Good <b>100%</b>
Basement <b>0</b>		Economic Code <b>None</b>
1.1/4 Bmt 4.Full Bmt 7.		0.None 3.No Power 7.
2.1/2 Bmt 5.None 8.		1.Location 4.Generate 8.
3.3/4 Bmt 6. 9.None		2.Encroach 9.None 9.
Bsmt Gar # Cars <b>0</b>		Entrance Code <b>5 Estimated</b>
Wet Basement <b>0</b>		1.Interior 4.Vacant 7.Entered
1.Dry 4. 7.		2.Refusal 5.Estimate 8.No
2.Damp 5. 8.	3.Informed 6.Reviewed 9.Land	
3.Wet 6. 9.	Information Code <b>5 Estimate</b>	
	1.Owner 4.Agent 7.	
	2.Relative 5.Estimate 8.	
	3.Tenant 6.Other 9.	

SHED S/V \$400  
SHED S/V \$200



Date Inspected 4/28/2020

**Additions, Outbuildings & Improvements**

Type	Year	Units	Grade	Cond	Phys.	Funct.	Sound Value
998 14Mobile Home	1987	14x70	3 100	3	0 %	100 %	
97 Slab for MoHo	2009	1085	3 100	3	0 %	100 %	
68 Wood Deck	2009	68	3 100	3	0 %	100 %	
90 1S Garage	2015	1024	3 100	3	0 %	100 %	
1 One Story Frame	2015	364	3 100	3	0 %	100 %	
					%	%	
					%	%	
					%	%	
					%	%	
					%	%	
					%	%	



- 1.One Story Fram
- 2.Two Story Fram
- 3.Three Story Fr
- 4.1 & 1/2 Story
- 5.1 & 3/4 Story
- 6.2 & 1/2 Story
- 21.Open Frame Por
- 22.Encl Frame Por
- 23.Attached Garag
- 24.Frame Shed
- 25.Frame Bay Wind
- 26.1SFr Overhang
- 27.Unfin Basement
- 28.Unfinished Att
- 29.Finished Attic



DYER, LESLIE R RIDEOUT  
DYER, JAMES P  
863 LITCHFIELD RD  
BOWDOIN ME 04287

B2371P85 B2657P43

Previous Owner  
DYER, LESLIE R  
863 LITCHFIELD RD

BOWDOIN ME 04287  
Sale Date: 12/06/2005

Inspection Witnessed By:

X	Date
No./Date	Description
	Date Insp.

Notes:

**Bowdoin**

Property Data			Assessment Record				
Neighborhood <b>10 Map 10</b>			Year	Land	Buildings	Exempt	Total
Tree Growth Year <b>0</b>			2009	56,180	140,880	0	197,060
Farmland Yr <b>0</b>			2010	56,180	140,330	0	196,510
Open Space Yr <b>0</b>			2011	56,180	140,330	0	196,510
Zone/Land Use <b>11 Residential 1</b>			2012	63,180	140,330	0	203,510
Secondary Zone			2013	63,180	138,230	0	201,410
Topography			2014	63,180	138,230	0	201,410
1.Level 4.Below St 7.LevelBog			2015	63,180	138,230	0	201,410
2.Rolling 5.Low 8.Conform			2016	63,180	138,230	0	201,410
3.Above St 6.FZone 9.Non-Confor			2017	63,180	138,230	0	201,410
Utilities			2018	63,180	138,230	0	201,410
1.Public 4.Dr Well 7.Cesspool			2019	63,180	138,230	0	201,410
2.Water 5.Dug Well 8.			2020	63,180	138,230	0	201,410
3.Sewer 6.Septic 9.None			2021	63,180	138,230	0	201,410
Street <b>1 Paved</b>			2022	63,180	120,580	0	183,760
1.Paved 4.Proposed 7.MHG			<b>Land Data</b>				
2.Semi Imp 5.R/O/W 8.DIS							
3.Gravel 6.MHP 9.None			<b>Front Foot</b>				
TG PLAN YEAR <b>0</b>							
Tif District # <b>0</b>			<b>Type</b>				
<b>Sale Data</b>							
Sale Date <b>12/06/2005</b>			<b>Effective</b>				
Price							
Sale Type <b>2 Land &amp; Buildings</b>			<b>Influence</b>				
1.Land 4.Mobile 7.C/I L&B							
2.L & B 5.Other 8.			<b>Influence Codes</b>				
3.Building 6.C/I Land 9.							
Financing <b>1 Conventional</b>			<b>Square Foot</b>				
1.Convent 4.Seller 7.							
2.FHA/VA 5.Private 8.			<b>Square Feet</b>				
3.Assumed 6.Cash 9.Unknown							
Validity <b>2 Related Parties</b>			<b>Acres/Sites</b>				
1.Valid 4.Split 7.Renovate							
2.Related 5.Partial 8.Other			<b>Acres</b>				
3.Distress 6.Exempt 9.Short							
Verified <b>1 Buyer</b>			<b>Fract. Acre</b>				
1.Buyer 4.Agent 7.Family							
2.Seller 5.Pub Rec 8.Other			<b>Acres</b>				
3.Lender 6.MLS 9.							
			<b>Total Acreage</b> 2.20				

- 1.Unimproved
- 2.Excess Frtg
- 3.Topography
- 4.Size/Shape
- 5.Access
- 6.Restriction
- 7.Open Space
- 8.View/Environ
- 9.Fract Share
- Acres**
- 30.Rear Land 3
- 31.Tillable
- 32.Pasture
- 33.Orchard
- 34.Softwood F&O
- 35.Mixed Wood F&O
- 36.Hardwood F&O
- 37.Softwood TG
- 38.Mixed Wood TG
- 39.Hardwood TG
- 40.Wasteland
- 41.Commercial
- 42.2nd Site
- 43.Post Rd
- 44.Lot Improvemen
- 45.Subdivision Lo
- 46.Golf Course


**Bowdoin**

Map Lot 10-37-04

Account 1633

Location 863 LITCHFIELD RD

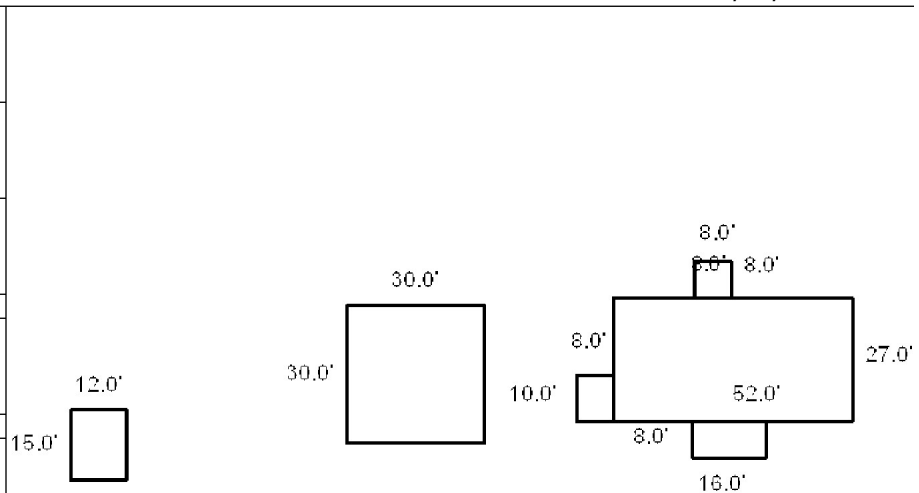
Card 1 Of 1 7/19/2022

Building Style	SF Bsmt Living	Layout
0.Not Code 4.Cape 8.Log	Fin Bsmt Grade	1.Typical 4. 7.
1.Conv. 5.Garrison 9.Other	OCCUPANCY	2.Inadeq 5. 8.
2.Ranch 6.Split 10.DW	Heat Type <b>100%</b>	3.Poor 6. 9.
3.R Ranch 7.Contemp 11.Church	0.Not Code 4.Steam 8.Fi/Wall	Attic
Dwelling Units	1.HWBB 5.FWA 9.No Heat	1.1/4 Fin 4.Full Fin 7.
Other Units	2.HWCI 6.GravWA 11.	2.1/2 Fin 5.Fi/Stair 8.
Stories	3.H Pump 7.Electric 12.	3.3/4 Fin 6. 9.None
1.1 4.1.5 7.4	Cool Type <b>0%</b>	Insulation
2.2 5.1.75 8.20	1.Refrig 4.W&C Air 7.	1.Full 4.Minimal 7.
3.3 6.2.5 9.Yurt	2.Evapor 5. 8.	2.Heavy 5. 8.
Exterior Walls	3.H Pump 6. 9.None	3.Capped 6. 9.None
0.Not Code 4.Asbestos 8.Concrete	Kitchen Style	Unfinished %
1.Wood 5.Stucco 9.Other	1.Modern 4.Obsolete 7.	Grade & Factor
2.Vin/Al 6.Brick 10.Board B	2.Typical 5. 8.	1.E Grade 4.B Grade 7.
3.Compos. 7.Stone 12.	3.Old Type 6. 9.None	2.D Grade 5.A Grade 8.
Roof Surface	Bath(s) Style	3.C Grade 6.AA Grade 9.Same
1.Asphalt 4.Composit 7.	1.Modern 4.Obsolete 7.	SQFT (Footprint)
2.Slate 5.Wood 8.	2.Typical 5. 8.	Condition
3.Metal 6.Other 9.	3.Old Type 6. 9.None	1.Poor 4.Avg 7.V G
SF Masonry Trim	# Rooms	2.Fair 5.Avg+ 8.Exc
SEPTIC DESIGN	# Bedrooms	3.Avg- 6.Good 9.Same
BLDG PERMIT	# Full Baths	Phys. % Good
Year Built	# Half Baths	Funct. % Good
Year Remodeled	# Addn Fixtures	Functional Code
Foundation	# Fireplaces	1.Incomp 4.Delap 7.No Power
1.Concrete 4.Wood 7.		2.O-Built 5.Bsmt 8.LongTerm
2.C Block 5.Slab 8.		3.Damage 6.Dbwd 9.None
3.Br/Stone 6.Piers 9.		Econ. % Good
Basement		Economic Code
1.1/4 Bmt 4.Full Bmt 7.		0.None 3.No Power 7.
2.1/2 Bmt 5.None 8.		1.Location 4.Generate 8.
3.3/4 Bmt 6. 9.None		2.Encroach 9.None 9.
Bsmt Gar # Cars		Entrance Code <b>5 Estimated</b>
Wet Basement		1.Interior 4.Vacant 7.Entered
1.Dry 4. 7.		2.Refusal 5.Estimate 8.No
2.Damp 5. 8.	3.Informed 6.Reviewed 9.Land	
3.Wet 6. 9.	Information Code <b>5 Estimate</b>	
	1.Owner 4.Agent 7.	
	2.Relative 5.Estimate 8.	
	3.Tenant 6.Other 9.	

Date Inspected 4/11/2011

**Additions, Outbuildings & Improvements**

Type	Year	Units	Grade	Cond	Phys.	Funct.	Sound Value
68 Wood Deck	2006	128	3 100	3	0 %	100 %	
68 Wood Deck	2006	80	3 100	3	0 %	100 %	
68 Wood Deck	2006	64	3 100	3	0 %	100 %	
24 Frame Shed	2006	180	3 100	3	0 %	100 %	
91 1.5S Garage	2009	900	3 100	3	0 %	100 %	
992 Doublewide	2006	26x52	3 100	4	0 %	100 %	
73 M/H Skirting	2005	158	3 100	3	0 %	100 %	
50 Commercial	2005	1404	3 100	3	0 %	100 %	
49 Storage space	2005	702	3 100	3	0 %	100 %	
					%	%	



DYER, LESLIE R  
RIDEOUT, BETTY R  
852 LITCHFIELD ROAD  
BOWDOIN ME 04287

B2312P8

Previous Owner  
RIDEOUT, CARL A  
RIDEOUT, BETTY R  
852 LITCHFIELD RD  
BOWDOIN ME 04287  
Sale Date: 9/25/2021

Inspection Witnessed By:

No./Date	Description	Date Insp.
X		

Notes:

**Bowdoin**

Property Data			Assessment Record				
Neighborhood <b>10 Map 10</b>			Year	Land	Buildings	Exempt	Total
Tree Growth Year <b>0</b>			2009	95,500	60,890	0	156,390
Farmland Yr <b>0</b>			2010	95,500	60,890	0	156,390
Open Space Yr <b>0</b>			2011	95,500	60,890	0	156,390
Zone/Land Use <b>11 Residential 1</b>			2012	95,500	60,890	0	156,390
Secondary Zone			2013	95,500	60,890	0	156,390
Topography			2014	95,500	60,890	0	156,390
1.Level 4.Below St 7.LevelBog			2015	95,500	60,890	0	156,390
2.Rolling 5.Low 8.Conform			2016	95,500	60,890	0	156,390
3.Above St 6.FZone 9.Non-Confor			2017	95,500	60,890	0	156,390
Utilities			2018	95,500	60,890	0	156,390
1.Public 4.Dr Well 7.Cesspool			2019	95,500	60,890	0	156,390
2.Water 5.Dug Well 8.			2020	95,500	60,890	0	156,390
3.Sewer 6.Septic 9.None			2021	95,500	60,890	0	156,390
Street <b>1 Paved</b>			2022	95,500	56,290	0	151,790
1.Paved 4.Proposed 7.MHG			<b>Land Data</b>				
2.Semi Imp 5.R/O/W 8.DIS							
3.Gravel 6.MHP 9.None			<b>Front Foot</b>				
TG PLAN YEAR <b>0</b>							
Tif District # <b>0</b>			<b>Type</b>				
<b>Sale Data</b>							
Sale Date			<b>Effective</b>				
Price							
Sale Type <b>2 Land &amp; Buildings</b>			<b>Influence</b>				
1.Land 4.Mobile 7.C/I L&B							
2.L & B 5.Other 8.			<b>Influence Codes</b>				
3.Building 6.C/I Land 9.							
Financing <b>9 Unknown</b>			<b>Square Foot</b>				
1.Convent 4.Seller 7.							
2.FHA/VA 5.Private 8.			<b>Square Feet</b>				
3.Assumed 6.Cash 9.Unknown							
Validity <b>1 Arms Length Sale</b>			<b>Fract. Acre</b>				
1.Valid 4.Split 7.Renovate							
2.Related 5.Partial 8.Other			<b>Acres</b>				
3.Distress 6.Exempt 9.Short							
Verified <b>5 Public Record</b>			<b>Acreege/Sites</b>				
1.Buyer 4.Agent 7.Family							
2.Seller 5.Pub Rec 8.Other			<b>Total Acreage</b> 39.00				
3.Lender 6.MLS 9.							

- 1.Unimproved
- 2.Excess Frtg
- 3.Topography
- 4.Size/Shape
- 5.Access
- 6.Restriction
- 7.Open Space
- 8.View/Environ
- 9.Fract Share
- Acres**
- 30.Rear Land 3
- 31.Tillable
- 32.Pasture
- 33.Orchard
- 34.Softwood F&O
- 35.Mixed Wood F&O
- 36.Hardwood F&O
- 37.Softwood TG
- 38.Mixed Wood TG
- 39.Hardwood TG
- 40.Wasteland
- 41.Commercial
- 42.2nd Site
- 43.Post Rd
- 44.Lot Improvemen
- 45.Subdivision Lo
- 46.Golf Course


**Bowdoin**

Map Lot 10-38-0

Account 1099

Location 852 LITCHFIELD RD

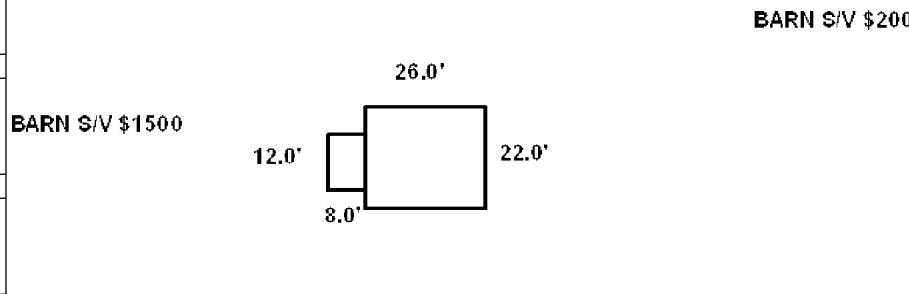
Card 1 Of 1 7/19/2022

Building Style <b>4 Cape Cod</b>	SF Bsmt Living <b>0</b>	Layout <b>1 Typical</b>
0.Not Code 4.Cape 8.Log	Fin Bsmt Grade <b>0 0</b>	1.Typical 4. 7.
1.Conv. 5.Garrison 9.Other	OCCUPANCY <b>0</b>	2.Inadeq 5. 8.
2.Ranch 6.Split 10.DW	Heat Type <b>100% 9 Not Heated</b>	3.Poor 6. 9.
3.R Ranch 7.Contemp 11.Church	0.Not Code 4.Steam 8.F/Wall	Attic <b>9 None</b>
Dwelling Units <b>1</b>	1.HWBB 5.FWA 9.No Heat	1.1/4 Fin 4.Full Fin 7.
Other Units <b>0</b>	2.HWCI 6.GravWA 11.	2.1/2 Fin 5.F/Stair 8.
Stories <b>4 One &amp; 1/2 Story</b>	3.H Pump 7.Electric 12.	3.3/4 Fin 6. 9.None
1.1 4.1.5 7.4	Cool Type <b>0% 9 None</b>	Insulation <b>1 Full</b>
2.2 5.1.75 8.20	1.Refrig 4.W&C Air 7.	1.Full 4.Minimal 7.
3.3 6.2.5 9.Yurt	2.Evapor 5. 8.	2.Heavy 5. 8.
Exterior Walls <b>2 Vinyl/Aluminum</b>	3.H Pump 6. 9.None	3.Capped 6. 9.None
0.Not Code 4.Asbestos 8.Concrete	Kitchen Style <b>2 Typical</b>	Unfinished % <b>0%</b>
1.Wood 5.Stucco 9.Other	1.Modern 4.Obsolete 7.	Grade & Factor <b>2 Fair 100%</b>
2.Vin/Al 6.Brick 10.Board B	2.Typical 5. 8.	1.E Grade 4.B Grade 7.
3.Compos. 7.Stone 12.	3.Old Type 6. 9.None	2.D Grade 5.A Grade 8.
Roof Surface <b>1 Asphalt Shingles</b>	Bath(s) Style <b>2 Typical Bath(s)</b>	3.C Grade 6.AA Grade 9.Same
1.Asphalt 4.Composit 7.	1.Modern 4.Obsolete 7.	SQFT (Footprint) <b>572</b>
2.Slate 5.Wood 8.	2.Typical 5. 8.	Condition <b>3 Below Average</b>
3.Metal 6.Other 9.	3.Old Type 6. 9.None	1.Poor 4.Avg 7.V G
SF Masonry Trim <b>0</b>	# Rooms <b>5</b>	2.Fair 5.Avg+ 8.Exc
SEPTIC DESIGN <b>0</b>	# Bedrooms <b>3</b>	3.Avg- 6.Good 9.Same
BLDG PERMIT <b>0</b>	# Full Baths <b>1</b>	Phys. % Good <b>0%</b>
Year Built <b>1992</b>	# Half Baths <b>0</b>	Funct. % Good <b>100%</b>
Year Remodeled <b>0</b>	# Addn Fixtures <b>0</b>	Functional Code <b>9 None</b>
Foundation <b>1 Concrete</b>	# Fireplaces <b>0</b>	1.Incomp 4.Delap 7.No Power
1.Concrete 4.Wood 7.		2.O-Built 5.Bsmt 8.LongTerm
2.C Block 5.Slab 8.		3.Damage 6.Dbwd 9.None
3.Br/Stone 6.Piers 9.		Econ. % Good <b>100%</b>
Basement <b>4 Full Basement</b>		Economic Code <b>None</b>
1.1/4 Bmt 4.Full Bmt 7.		0.None 3.No Power 7.
2.1/2 Bmt 5.None 8.		1.Location 4.Generate 8.
3.3/4 Bmt 6. 9.None		2.Encroach 9.None 9.
Bsmt Gar # Cars <b>0</b>		Entrance Code <b>5 Estimated</b>
Wet Basement <b>1 Dry Basement</b>		1.Interior 4.Vacant 7.Entered
1.Dry 4. 7.		2.Refusal 5.Estimate 8.No
2.Damp 5. 8.	3.Informed 6.Reviewed 9.Land	
3.Wet 6. 9.	Information Code <b>5 Estimate</b>	
	1.Owner 4.Agent 7.	
	2.Relative 5.Estimate 8.	
	3.Tenant 6.Other 9.	

Date Inspected 4/27/2009

**Additions, Outbuildings & Improvements**

Type	Year	Units	Grade	Cond	Phys.	Funct.	Sound Value
68 Wood Deck	0	96	0 0	0	0 %	0 %	
65 Barn	0				%	%	1,500
65 Barn	0				%	%	300
					%	%	
					%	%	
					%	%	
					%	%	
					%	%	
					%	%	
					%	%	
					%	%	





MOEYKENS, ALAN M  
MOEYKENS, EVELYN M  
828 LITCHFIELD RD  
BOWDOIN ME 04287

B502P10

Inspection Witnessed By:

No./Date	Description	Date Insp.
X		

Notes:

**Bowdoin**

Property Data			Assessment Record						
Neighborhood <b>10 Map 10</b>			Year	Land	Buildings	Exempt	Total		
Tree Growth Year <b>0</b>			2009	56,460	106,130	16,000	146,590		
Farmland Yr <b>0</b>			2010	56,460	106,130	16,000	146,590		
Open Space Yr <b>0</b>			2011	56,460	106,130	16,000	146,590		
Zone/Land Use <b>11 Residential 1</b>			2012	56,460	106,130	16,000	146,590		
Secondary Zone			2013	56,460	106,130	16,000	146,590		
Topography			2014	56,460	106,130	16,000	146,590		
1.Level 4.Below St 7.LevelBog			2015	56,460	106,130	16,000	146,590		
2.Rolling 5.Low 8.Conform			2016	56,460	106,130	21,000	141,590		
3.Above St 6.FZone 9.Non-Confor			2017	56,460	106,130	26,000	136,590		
Utilities			2018	56,460	106,130	26,000	136,590		
1.Public 4.Dr Well 7.Cesspool			2019	56,460	106,130	26,000	136,590		
2.Water 5.Dug Well 8.			2020	56,460	106,130	31,000	131,590		
3.Sewer 6.Septic 9.None			2021	56,460	106,130	31,000	131,590		
Street <b>1 Paved</b>			2022	56,460	98,540	26,660	128,340		
1.Paved 4.Proposed 7.MHG			<b>Land Data</b>						
2.Semi Imp 5.R/O/W 8.DIS			<b>Front Foot</b>	<b>Type</b>	<b>Effective</b>		<b>Influence</b>		<b>Influence Codes</b>
3.Gravel 6.MHP 9.None					Frontage	Depth	Factor	Code	
TG PLAN YEAR <b>0</b>			11.Road Frontage					1.Unimproved	
Tif District # <b>0</b>			12.Delta Triangle					2.Excess Frtg	
<b>Sale Data</b>			13.Nabla Triangle					3.Topography	
Sale Date			14.Rear Land					4.Size/Shape	
Price			15.Miscellaneous					5.Access	
Sale Type								6.Restriction	
1.Land 4.Mobile 7.C/I L&B								7.Open Space	
2.L & B 5.Other 8.			<b>Square Foot</b>	<b>Square Feet</b>				8.View/Environ	
3.Building 6.C/I Land 9.			16.Regular Lot					9.Fract Share	
Financing			17.Secondary Lot					<b>Acres</b>	
1.Convent 4.Seller 7.			18.Hydro Facility					30.Rear Land 3	
2.FHA/VA 5.Private 8.			19.Improvements					31.Tillable	
3.Assumed 6.Cash 9.Unknown			20.Base 3 (Fract)					32.Pasture	
Validity								33.Orchard	
1.Valid 4.Split 7.Renovate			<b>Fract. Acre</b>	<b>Acres/Sites</b>				34.Softwood F&O	
2.Related 5.Partial 8.Other			21.Base 1 (Fract)	24	1.00	100	%	0	
3.Distress 6.Exempt 9.Short			22.Base 2 (Fract)	28	6.40	100	%	0	
Verified			23.Base 3	44	1.00	100	%	0	
1.Buyer 4.Agent 7.Family			<b>Acres</b>						
2.Seller 5.Pub Rec 8.Other			24.Base 1						
3.Lender 6.MLS 9.			25.Base 2						
			26.Frontage 1						
			27.Rear Land 4						
			28.Rear Land 1						
			29.Rear Land 2						
			<b>Total Acreage</b>		7.40				
							44.Lot Improvemen		
							45.Subdivision Lo		
							46.Golf Course		

**Bowdoin**

Map Lot 10-38-01

Account 1100

Location 828 LITCHFIELD RD

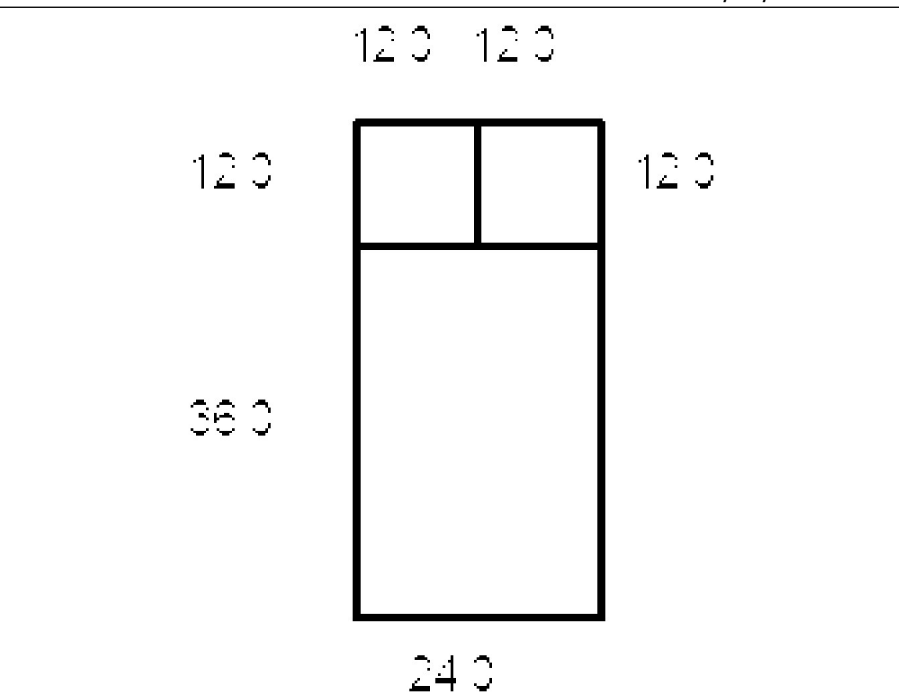
Card 1 Of 1 7/19/2022

Building Style <b>1 Conventional</b>	SF Bsmt Living <b>0</b>	Layout <b>1 Typical</b>
0.Not Code 4.Cape 8.Log	Fin Bsmt Grade <b>0 0</b>	1.Typical 4. 7.
1.Conv. 5.Garrison 9.Other	OCCUPANCY <b>0</b>	2.Inadeq 5. 8.
2.Ranch 6.Split 10.DW	Heat Type <b>100% 9 Not Heated</b>	3.Poor 6. 9.
3.R Ranch 7.Contemp 11.Church	0.Not Code 4.Steam 8.Fi/Wall	Attic <b>9 None</b>
Dwelling Units <b>1</b>	1.HWBB 5.FWA 9.No Heat	1.1/4 Fin 4.Full Fin 7.
Other Units <b>0</b>	2.HWCI 6.GravWA 11.	2.1/2 Fin 5.Fi/Stair 8.
Stories <b>1 One Story</b>	3.H Pump 7.Electric 12.	3.3/4 Fin 6. 9.None
1.1 4.1.5 7.4	Cool Type <b>0% 9 None</b>	Insulation <b>1 Full</b>
2.2 5.1.75 8.20	1.Refrig 4.W&C Air 7.	1.Full 4.Minimal 7.
3.3 6.2.5 9.Yurt	2.Evapor 5. 8.	2.Heavy 5. 8.
Exterior Walls <b>1 Wood Siding</b>	3.H Pump 6. 9.None	3.Capped 6. 9.None
0.Not Code 4.Asbestos 8.Concrete	Kitchen Style <b>2 Typical</b>	Unfinished % <b>0%</b>
1.Wood 5.Stucco 9.Other	1.Modern 4.Obsolete 7.	Grade & Factor <b>3 Average 100%</b>
2.Vin/Al 6.Brick 10.Board B	2.Typical 5. 8.	1.E Grade 4.B Grade 7.
3.Compos. 7.Stone 12.	3.Old Type 6. 9.None	2.D Grade 5.A Grade 8.
Roof Surface <b>1 Asphalt Shingles</b>	Bath(s) Style <b>2 Typical Bath(s)</b>	3.C Grade 6.AA Grade 9.Same
1.Asphalt 4.Composit 7.	1.Modern 4.Obsolete 7.	SQFT (Footprint) <b>864</b>
2.Slate 5.Wood 8.	2.Typical 5. 8.	Condition <b>3 Below Average</b>
3.Metal 6.Other 9.	3.Old Type 6. 9.None	1.Poor 4.Avg 7.V G
SF Masonry Trim <b>0</b>	# Rooms <b>6</b>	2.Fair 5.Avg+ 8.Exc
SEPTIC DESIGN <b>0</b>	# Bedrooms <b>2</b>	3.Avg- 6.Good 9.Same
BLDG PERMIT <b>0</b>	# Full Baths <b>1</b>	Phys. % Good <b>0%</b>
Year Built <b>1989</b>	# Half Baths <b>0</b>	Funct. % Good <b>100%</b>
Year Remodeled <b>0</b>	# Addn Fixtures <b>0</b>	Functional Code <b>9 None</b>
Foundation <b>1 Concrete</b>	# Fireplaces <b>0</b>	1.Incomp 4.Delap 7.No Power
1.Concrete 4.Wood 7.	 <p><b>TRIO</b> Software A Division of Harris Computer Systems</p>	2.O-Built 5.Bsmt 8.LongTerm
2.C Block 5.Slab 8.		3.Damage 6.Dbwd 9.None
3.Br/Stone 6.Piers 9.		Econ. % Good <b>100%</b>
Basement <b>4 Full Basement</b>		Economic Code <b>None</b>
1.1/4 Bmt 4.Full Bmt 7.		0.None 3.No Power 7.
2.1/2 Bmt 5.None 8.		1.Location 4.Generate 8.
3.3/4 Bmt 6. 9.None		2.Encroach 9.None 9.
Bsmt Gar # Cars <b>0</b>		Entrance Code <b>5 Estimated</b>
Wet Basement <b>0</b>		1.Interior 4.Vacant 7.Entered
1.Dry 4. 7.		2.Refusal 5.Estimate 8.No
2.Damp 5. 8.	3.Informed 6.Reviewed 9.Land	
3.Wet 6. 9.	Information Code <b>5 Estimate</b>	
	1.Owner 4.Agent 7.	
	2.Relative 5.Estimate 8.	
	3.Tenant 6.Other 9.	

Date Inspected

**Additions, Outbuildings & Improvements**

Type	Year	Units	Grade	Cond	Phys.	Funct.	Sound Value
22 Encl Frame Porch	0	144	0 0	0	0 %	0 %	
68 Wood Deck	0	144	0 0	0	0 %	0 %	
65 Barn	1980	540	2 100	4	0 %	100 %	
1 One Story Frame	0	360	2 100	4	0 %	100 %	
					%	%	
					%	%	
					%	%	
					%	%	
					%	%	
					%	%	
					%	%	



RIDEOUT, SCOTT  
854 LITCHFIELD RD  
BOWDOIN ME 04287

B2354P178

Inspection Witnessed By:

No./Date	Description	Date Insp.
X		

Notes:

**Bowdoin**

Property Data			Assessment Record																																																																																																																																																																																																																	
Neighborhood <b>10 Map 10</b>			Year	Land	Buildings	Exempt	Total																																																																																																																																																																																																													
Tree Growth Year <b>0</b>			2009	37,300	13,440	0	50,740																																																																																																																																																																																																													
Farmland Yr <b>0</b>			2010	37,300	13,440	0	50,740																																																																																																																																																																																																													
Open Space Yr <b>0</b>			2011	37,300	13,440	0	50,740																																																																																																																																																																																																													
Zone/Land Use <b>11 Residential 1</b>			2012	44,300	13,440	0	57,740																																																																																																																																																																																																													
Secondary Zone			2013	44,300	13,440	0	57,740																																																																																																																																																																																																													
Topography			2014	44,300	13,440	0	57,740																																																																																																																																																																																																													
1.Level 4.Below St 7.LevelBog			2015	44,300	13,440	0	57,740																																																																																																																																																																																																													
2.Rolling 5.Low 8.Conform			2016	44,300	13,440	0	57,740																																																																																																																																																																																																													
3.Above St 6.FZone 9.Non-Confor			2017	44,300	13,440	0	57,740																																																																																																																																																																																																													
Utilities			2018	44,300	13,440	0	57,740																																																																																																																																																																																																													
1.Public 4.Dr Well 7.Cesspool			2019	44,300	13,440	0	57,740																																																																																																																																																																																																													
2.Water 5.Dug Well 8.			2020	44,300	13,440	0	57,740																																																																																																																																																																																																													
3.Sewer 6.Septic 9.None			2021	44,300	13,440	0	57,740																																																																																																																																																																																																													
Street <b>5 Right-Of-Way</b>			2022	44,300	13,320	0	57,620																																																																																																																																																																																																													
1.Paved 4.Proposed 7.MHG			<table border="1"> <thead> <tr> <th colspan="5">Land Data</th> </tr> <tr> <th rowspan="2">Front Foot</th> <th rowspan="2">Type</th> <th colspan="2">Effective</th> <th colspan="2">Influence</th> <th rowspan="2">Influence Codes</th> </tr> <tr> <th>Frontage</th> <th>Depth</th> <th>Factor</th> <th>Code</th> </tr> </thead> <tbody> <tr> <td>11.Road Frontage</td> <td></td> <td></td> <td></td> <td>%</td> <td></td> <td>1.Unimproved</td> </tr> <tr> <td>12.Delta Triangle</td> <td></td> <td></td> <td></td> <td>%</td> <td></td> <td>2.Excess Frtg</td> </tr> <tr> <td>13.Nabla Triangle</td> <td></td> <td></td> <td></td> <td>%</td> <td></td> <td>3.Topography</td> </tr> <tr> <td>14.Rear Land</td> <td></td> <td></td> <td></td> <td>%</td> <td></td> <td>4.Size/Shape</td> </tr> <tr> <td>15.Miscellaneous</td> <td></td> <td></td> <td></td> <td>%</td> <td></td> <td>5.Access</td> </tr> <tr> <td></td> <td></td> <td></td> <td></td> <td>%</td> <td></td> <td>6.Restriction</td> </tr> <tr> <td></td> <td></td> <td></td> <td></td> <td>%</td> <td></td> <td>7.Open Space</td> </tr> <tr> <td></td> <td></td> <td></td> <td></td> <td>%</td> <td></td> <td>8.View/Environ</td> </tr> <tr> <td></td> <td></td> <td></td> <td></td> <td>%</td> <td></td> <td>9.Fract Share</td> </tr> <tr> <td></td> <td></td> <td></td> <td></td> <td>%</td> <td></td> <td><b>Acres</b></td> </tr> <tr> <td></td> <td></td> <td></td> <td></td> <td>%</td> <td></td> <td>30.Rear Land 3</td> </tr> <tr> <td></td> <td></td> <td></td> <td></td> <td>%</td> <td></td> <td>31.Tillable</td> </tr> <tr> <td></td> <td></td> <td></td> <td></td> <td>%</td> <td></td> <td>32.Pasture</td> </tr> <tr> <td></td> <td></td> <td></td> <td></td> <td>%</td> <td></td> <td>33.Orchard</td> </tr> <tr> <td></td> <td></td> <td></td> <td></td> <td>%</td> <td></td> <td>34.Softwood F&amp;O</td> </tr> <tr> <td></td> <td></td> <td></td> <td></td> <td>%</td> <td></td> <td>35.Mixed Wood F&amp;O</td> </tr> <tr> <td></td> <td></td> <td></td> <td></td> <td>%</td> <td></td> <td>36.Hardwood F&amp;O</td> </tr> <tr> <td></td> <td></td> <td></td> <td></td> <td>%</td> <td></td> <td>37.Softwood TG</td> </tr> <tr> <td></td> <td></td> <td></td> <td></td> <td>%</td> <td></td> <td>38.Mixed Wood TG</td> </tr> <tr> <td></td> <td></td> <td></td> <td></td> <td>%</td> <td></td> <td>39.Hardwood TG</td> </tr> <tr> <td></td> <td></td> <td></td> <td></td> <td>%</td> <td></td> <td>40.Wasteland</td> </tr> <tr> <td></td> <td></td> <td></td> <td></td> <td>%</td> <td></td> <td>41.Commercial</td> </tr> <tr> <td></td> <td></td> <td></td> <td></td> <td>%</td> <td></td> <td>42.2nd Site</td> </tr> <tr> <td></td> <td></td> <td></td> <td></td> <td>%</td> <td></td> <td>43.Post Rd</td> </tr> <tr> <td></td> <td></td> <td></td> <td></td> <td>%</td> <td></td> <td>44.Lot Improvemen</td> </tr> <tr> <td></td> <td></td> <td></td> <td></td> <td>%</td> <td></td> <td>45.Subdivision Lo</td> </tr> <tr> <td></td> <td></td> <td></td> <td></td> <td>%</td> <td></td> <td>46.Golf Course</td> </tr> </tbody> </table>					Land Data					Front Foot	Type	Effective		Influence		Influence Codes	Frontage	Depth	Factor	Code	11.Road Frontage				%		1.Unimproved	12.Delta Triangle				%		2.Excess Frtg	13.Nabla Triangle				%		3.Topography	14.Rear Land				%		4.Size/Shape	15.Miscellaneous				%		5.Access					%		6.Restriction					%		7.Open Space					%		8.View/Environ					%		9.Fract Share					%		<b>Acres</b>					%		30.Rear Land 3					%		31.Tillable					%		32.Pasture					%		33.Orchard					%		34.Softwood F&O					%		35.Mixed Wood F&O					%		36.Hardwood F&O					%		37.Softwood TG					%		38.Mixed Wood TG					%		39.Hardwood TG					%		40.Wasteland					%		41.Commercial					%		42.2nd Site					%		43.Post Rd					%		44.Lot Improvemen					%		45.Subdivision Lo					%		46.Golf Course
Land Data																																																																																																																																																																																																																				
Front Foot	Type	Effective						Influence		Influence Codes																																																																																																																																																																																																										
		Frontage						Depth	Factor		Code																																																																																																																																																																																																									
11.Road Frontage									%		1.Unimproved																																																																																																																																																																																																									
12.Delta Triangle				%		2.Excess Frtg																																																																																																																																																																																																														
13.Nabla Triangle				%		3.Topography																																																																																																																																																																																																														
14.Rear Land				%		4.Size/Shape																																																																																																																																																																																																														
15.Miscellaneous				%		5.Access																																																																																																																																																																																																														
				%		6.Restriction																																																																																																																																																																																																														
				%		7.Open Space																																																																																																																																																																																																														
				%		8.View/Environ																																																																																																																																																																																																														
				%		9.Fract Share																																																																																																																																																																																																														
				%		<b>Acres</b>																																																																																																																																																																																																														
				%		30.Rear Land 3																																																																																																																																																																																																														
				%		31.Tillable																																																																																																																																																																																																														
				%		32.Pasture																																																																																																																																																																																																														
				%		33.Orchard																																																																																																																																																																																																														
				%		34.Softwood F&O																																																																																																																																																																																																														
				%		35.Mixed Wood F&O																																																																																																																																																																																																														
				%		36.Hardwood F&O																																																																																																																																																																																																														
				%		37.Softwood TG																																																																																																																																																																																																														
				%		38.Mixed Wood TG																																																																																																																																																																																																														
				%		39.Hardwood TG																																																																																																																																																																																																														
				%		40.Wasteland																																																																																																																																																																																																														
				%		41.Commercial																																																																																																																																																																																																														
				%		42.2nd Site																																																																																																																																																																																																														
				%		43.Post Rd																																																																																																																																																																																																														
				%		44.Lot Improvemen																																																																																																																																																																																																														
				%		45.Subdivision Lo																																																																																																																																																																																																														
				%		46.Golf Course																																																																																																																																																																																																														
TG PLAN YEAR <b>0</b>			<b>Sale Data</b>																																																																																																																																																																																																																	
Tif District # <b>0</b>			Sale Date <b>1/29/2004</b>																																																																																																																																																																																																																	
Price			Square Foot																																																																																																																																																																																																																	
Sale Type <b>2 Land &amp; Buildings</b>			Fract. Acre																																																																																																																																																																																																																	
1.Land 4.Mobile 7.C/I L&B			21.Base 1 (Fract)																																																																																																																																																																																																																	
2.L & B 5.Other 8.			22.Base 2 (Fract)																																																																																																																																																																																																																	
3.Building 6.C/I Land 9.			23.Base 3																																																																																																																																																																																																																	
Financing			Acres																																																																																																																																																																																																																	
1.Convent 4.Seller 7.			24.Base 1																																																																																																																																																																																																																	
2.FHA/VA 5.Private 8.			25.Base 2																																																																																																																																																																																																																	
3.Assumed 6.Cash 9.Unknown			26.Frontage 1																																																																																																																																																																																																																	
Validity <b>3 Distressed Sale</b>			27.Rear Land 4																																																																																																																																																																																																																	
1.Valid 4.Split 7.Renovate			28.Rear Land 1																																																																																																																																																																																																																	
2.Related 5.Partial 8.Other			29.Rear Land 2																																																																																																																																																																																																																	
3.Distress 6.Exempt 9.Short																																																																																																																																																																																																																				
Verified																																																																																																																																																																																																																				
1.Buyer 4.Agent 7.Family																																																																																																																																																																																																																				
2.Seller 5.Pub Rec 8.Other																																																																																																																																																																																																																				
3.Lender 6.MLS 9.																																																																																																																																																																																																																				
			<b>Total Acreage 3.00</b>																																																																																																																																																																																																																	

### Bowdoin

Map Lot 10-38-02


Account 1101

Location 854 LITCHFIELD RD

Card 1

Of 1

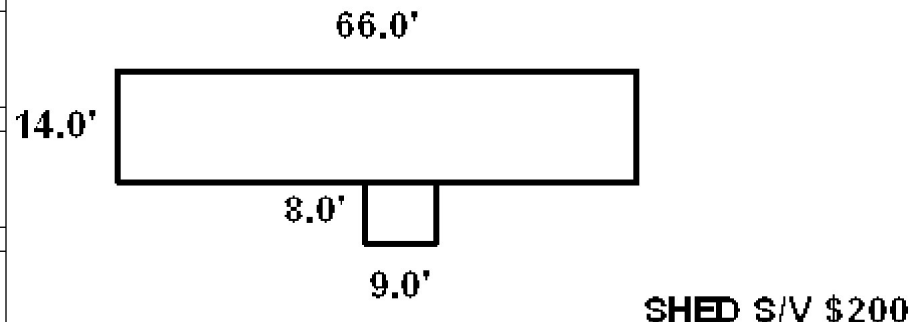
7/19/2022

Building Style <b>0 Not Coded</b>	SF Bsmt Living <b>0</b>	Layout <b>0</b>
0.Not Code 4.Cape 8.Log	Fin Bsmt Grade <b>0 0</b>	1.Typical 4. 7.
1.Conv. 5.Garrison 9.Other	OCCUPANCY <b>0</b>	2.Inadeq 5. 8.
2.Ranch 6.Split 10.DW	Heat Type <b>100% 0 Not Coded</b>	3.Poor 6. 9.
3.R Ranch 7.Contemp 11.Church	0.Not Code 4.Steam 8.F/Wall	Attic <b>0</b>
Dwelling Units <b>0</b>	1.HWBB 5.FWA 9.No Heat	1.1/4 Fin 4.Full Fin 7.
Other Units <b>0</b>	2.HWCI 6.GravWA 11.	2.1/2 Fin 5.F/Stair 8.
Stories <b>0</b>	3.H Pump 7.Electric 12.	3.3/4 Fin 6. 9.None
1.1 4.1.5 7.4	Cool Type <b>0% 9 None</b>	Insulation <b>0</b>
2.2 5.1.75 8.20	1.Refrig 4.W&C Air 7.	1.Full 4.Minimal 7.
3.3 6.2.5 9.Yurt	2.Evapor 5. 8.	2.Heavy 5. 8.
Exterior Walls <b>0 Not Coded</b>	3.H Pump 6. 9.None	3.Capped 6. 9.None
0.Not Code 4.Asbestos 8.Concrete	Kitchen Style <b>0</b>	Unfinished % <b>0%</b>
1.Wood 5.Stucco 9.Other	1.Modern 4.Obsolete 7.	Grade & Factor <b>0 0%</b>
2.Vin/Al 6.Brick 10.Board B	2.Typical 5. 8.	1.E Grade 4.B Grade 7.
3.Compos. 7.Stone 12.	3.Old Type 6. 9.None	2.D Grade 5.A Grade 8.
Roof Surface <b>0</b>	Bath(s) Style <b>0</b>	3.C Grade 6.AA Grade 9.Same
1.Asphalt 4.Composit 7.	1.Modern 4.Obsolete 7.	SQFT (Footprint) <b>0</b>
2.Slate 5.Wood 8.	2.Typical 5. 8.	Condition <b>0</b>
3.Metal 6.Other 9.	3.Old Type 6. 9.None	1.Poor 4.Avg 7.V G
SF Masonry Trim <b>0</b>	# Rooms <b>0</b>	2.Fair 5.Avg+ 8.Exc
SEPTIC DESIGN <b>0</b>	# Bedrooms <b>0</b>	3.Avg- 6.Good 9.Same
BLDG PERMIT <b>0</b>	# Full Baths <b>0</b>	Phys. % Good <b>0%</b>
Year Built <b>0</b>	# Half Baths <b>0</b>	Funct. % Good <b>100%</b>
Year Remodeled <b>0</b>	# Addn Fixtures <b>0</b>	Functional Code <b>9 None</b>
Foundation <b>0</b>	# Fireplaces <b>0</b>	1.Incomp 4.Delap 7.No Power
1.Concrete 4.Wood 7.		2.O-Built 5.Bsmt 8.LongTerm
2.C Block 5.Slab 8.		3.Damage 6.Dbwd 9.None
3.Br/Stone 6.Piers 9.		Econ. % Good <b>100%</b>
Basement <b>0</b>		Economic Code <b>None</b>
1.1/4 Bmt 4.Full Bmt 7.		0.None 3.No Power 7.
2.1/2 Bmt 5.None 8.		1.Location 4.Generate 8.
3.3/4 Bmt 6. 9.None		2.Encroach 9.None 9.
Bsmt Gar # Cars <b>0</b>		Entrance Code <b>3 Information Only</b>
Wet Basement <b>0</b>		1.Interior 4.Vacant 7.Entered
1.Dry 4. 7.		2.Refusal 5.Estimate 8.No
2.Damp 5. 8.	3.Informed 6.Reviewed 9.Land	
3.Wet 6. 9.	Information Code <b>1 Owner</b>	
	1.Owner 4.Agent 7.	
	2.Relative 5.Estimate 8.	
	3.Tenant 6.Other 9.	

Date Inspected 4/27/2009

#### Additions, Outbuildings & Improvements

Type	Year	Units	Grade	Cond	Phys.	Funct.	Sound Value
998 14Mobile Home	1975	14x66	2 100	3	0 %	100 %	
68 Wood Deck	2005	160	3 100	3	0 %	100 %	
24 Frame Shed	0				%	%	200
					%	%	
					%	%	
					%	%	
					%	%	
					%	%	
					%	%	
					%	%	





RAPA, MICHAEL J  
RAPA, GAIL J  
818 LITCHFIELD RD  
BOWDOIN ME 04287

B1955P291 B3280P190

Inspection Witnessed By:

X Date

No./Date	Description	Date Insp.

Notes:

**Bowdoin**

Property Data			Assessment Record						
Neighborhood <b>10 Map 10</b>			Year	Land	Buildings	Exempt	Total		
Tree Growth Year <b>0</b>			2009	116,800	107,290	0	224,090		
Farmland Yr <b>0</b>			2010	116,800	107,290	0	224,090		
Open Space Yr <b>0</b>			2011	116,800	107,290	0	224,090		
Zone/Land Use <b>11 Residential 1</b>			2012	116,800	107,290	0	224,090		
Secondary Zone			2013	116,800	107,290	0	224,090		
Topography			2014	116,800	107,290	10,000	214,090		
1.Level 4.Below St 7.LevelBog			2015	116,800	107,290	10,000	214,090		
2.Rolling 5.Low 8.Conform			2016	116,800	107,290	15,000	209,090		
3.Above St 6.FZone 9.Non-Confor			2017	116,800	107,290	20,000	204,090		
Utilities			2018	116,800	107,290	20,000	204,090		
1.Public 4.Dr Well 7.Cesspool			2019	116,800	107,290	20,000	204,090		
2.Water 5.Dug Well 8.			2020	116,800	107,290	25,000	199,090		
3.Sewer 6.Septic 9.None			2021	116,800	107,290	25,000	199,090		
Street <b>1 Paved</b>			2022	116,800	105,090	21,500	200,390		
1.Paved 4.Proposed 7.MHG			<b>Land Data</b>						
2.Semi Imp 5.R/O/W 8.DIS									
3.Gravel 6.MHP 9.None			<b>Front Foot</b>	<b>Type</b>	<b>Effective</b>		<b>Influence</b>		<b>Influence Codes</b>
TG PLAN YEAR <b>0</b>			11.Road Frontage		<b>Frontage</b>	<b>Depth</b>	<b>Factor</b>	<b>Code</b>	
Tif District # <b>0</b>			12.Delta Triangle				%		1.Unimproved
<b>Sale Data</b>			13.Nabla Triangle				%		2.Excess Frtg
Sale Date <b>3/31/2011</b>			14.Rear Land				%		3.Topography
Price			15.Miscellaneous				%		4.Size/Shape
Sale Type <b>2 Land &amp; Buildings</b>							%		5.Access
1.Land 4.Mobile 7.C/I L&B							%		6.Restriction
2.L & B 5.Other 8.			<b>Square Foot</b>	<b>Square Feet</b>					7.Open Space
3.Building 6.C/I Land 9.			16.Regular Lot				%		8.View/Environ
Financing <b>9 Unknown</b>			17.Secondary Lot				%		9.Fract Share
1.Convent 4.Seller 7.			18.Hydro Facility				%		<b>Acres</b>
2.FHA/VA 5.Private 8.			19.Improvements				%		30.Rear Land 3
3.Assumed 6.Cash 9.Unknown			20.Base 3 (Fract)				%		31.Tillable
Validity <b>4 Split/Assemblage</b>							%		32.Pasture
1.Valid 4.Split 7.Renovate			<b>Fract. Acre</b>	<b>Acres/Sites</b>					33.Orchard
2.Related 5.Partial 8.Other			21.Base 1 (Fract)	24	1.00	100	%	0	34.Softwood F&O
3.Distress 6.Exempt 9.Short			22.Base 2 (Fract)	26	1.00	100	%	0	35.Mixed Wood F&O
Verified <b>5 Public Record</b>			23.Base 3	28	25.00	100	%	0	36.Hardwood F&O
1.Buyer 4.Agent 7.Family			<b>Acres</b>	29	25.00	100	%	0	37.Softwood TG
2.Seller 5.Pub Rec 8.Other			24.Base 1	49	1.30	100	%	0	38.Mixed Wood TG
3.Lender 6.MLS 9.			25.Base 2	44	1.00	100	%	0	39.Hardwood TG
			26.Frontage 1	30	9.00	100	%	0	40.Wasteland
			27.Rear Land 4	<b>Total Acreage 62.30</b>					41.Commercial
			28.Rear Land 1						42.2nd Site
			29.Rear Land 2	43.Post Rd					
				44.Lot Improvemen					
				45.Subdivision Lo					
				46.Golf Course					


**Bowdoin**

Map Lot 10-39-0

Account 1102

Location 818 LITCHFIELD RD

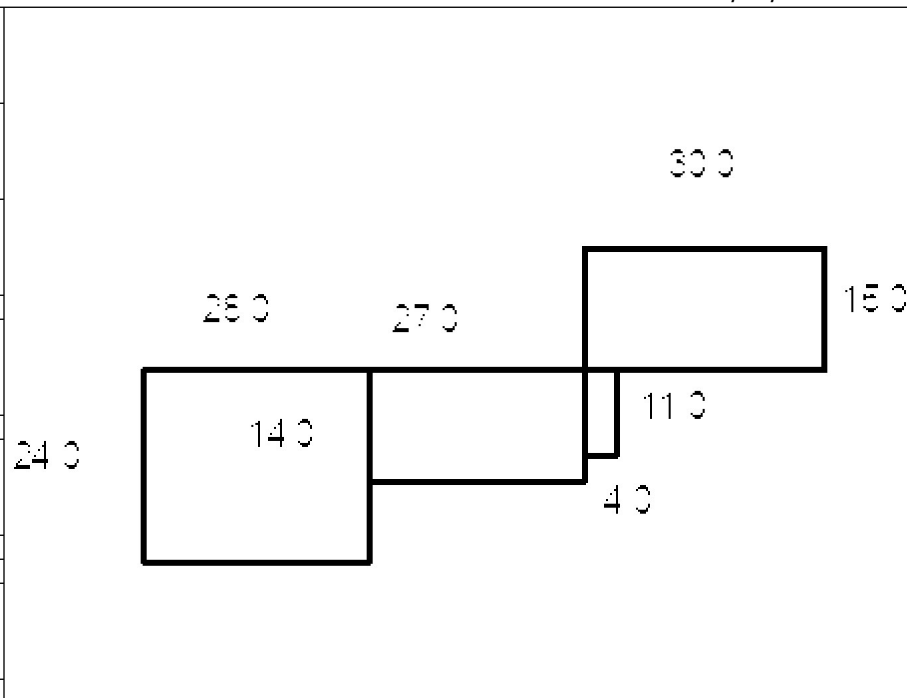
Card 1 Of 1 7/19/2022

Building Style <b>4 Cape Cod</b>	SF Bsmt Living <b>0</b>	Layout <b>1 Typical</b>
0.Not Code 4.Cape 8.Log	Fin Bsmt Grade <b>0 0</b>	1.Typical 4. 7.
1.Conv. 5.Garrison 9.Other	OCCUPANCY <b>0</b>	2.Inadeq 5. 8.
2.Ranch 6.Split 10.DW	Heat Type <b>100% 5 Forced Warm Air</b>	3.Poor 6. 9.
3.R Ranch 7.Contemp 11.Church	0.Not Code 4.Steam 8.F/Wall	Attic <b>9 None</b>
Dwelling Units <b>1</b>	1.HWBB 5.FWA 9.No Heat	1.1/4 Fin 4.Full Fin 7.
Other Units <b>0</b>	2.HWCI 6.GravWA 11.	2.1/2 Fin 5.F/Stair 8.
Stories <b>4 One &amp; 1/2 Story</b>	3.H Pump 7.Electric 12.	3.3/4 Fin 6. 9.None
1.1 4.1.5 7.4	Cool Type <b>0% 9 None</b>	Insulation <b>1 Full</b>
2.2 5.1.75 8.20	1.Refrig 4.W&C Air 7.	1.Full 4.Minimal 7.
3.3 6.2.5 9.Yurt	2.Evapor 5. 8.	2.Heavy 5. 8.
Exterior Walls <b>1 Wood Siding</b>	3.H Pump 6. 9.None	3.Capped 6. 9.None
0.Not Code 4.Asbestos 8.Concrete	Kitchen Style <b>2 Typical</b>	Unfinished % <b>0%</b>
1.Wood 5.Stucco 9.Other	1.Modern 4.Obsolete 7.	Grade & Factor <b>3 Average 100%</b>
2.Vin/Al 6.Brick 10.Board B	2.Typical 5. 8.	1.E Grade 4.B Grade 7.
3.Compos. 7.Stone 12.	3.Old Type 6. 9.None	2.D Grade 5.A Grade 8.
Roof Surface <b>1 Asphalt Shingles</b>	Bath(s) Style <b>2 Typical Bath(s)</b>	3.C Grade 6.AA Grade 9.Same
1.Asphalt 4.Composit 7.	1.Modern 4.Obsolete 7.	SQFT (Footprint) <b>672</b>
2.Slate 5.Wood 8.	2.Typical 5. 8.	Condition <b>4 Average</b>
3.Metal 6.Other 9.	3.Old Type 6. 9.None	1.Poor 4.Avg 7.V G
SF Masonry Trim <b>0</b>	# Rooms <b>7</b>	2.Fair 5.Avg+ 8.Exc
SEPTIC DESIGN <b>0</b>	# Bedrooms <b>3</b>	3.Avg- 6.Good 9.Same
BLDG PERMIT <b>0</b>	# Full Baths <b>1</b>	Phys. % Good <b>0%</b>
Year Built <b>1830</b>	# Half Baths <b>0</b>	Funct. % Good <b>100%</b>
Year Remodeled <b>0</b>	# Addn Fixtures <b>0</b>	Functional Code <b>9 None</b>
Foundation <b>3 Brick &amp;/or Stone</b>	# Fireplaces <b>0</b>	1.Incomp 4.Delap 7.No Power
1.Concrete 4.Wood 7.		2.O-Built 5.Bsmt 8.LongTerm
2.C Block 5.Slab 8.		3.Damage 6.Dbwd 9.None
3.Br/Stone 6.Piers 9.		Econ. % Good <b>100%</b>
Basement <b>4 Full Basement</b>		Economic Code <b>None</b>
1.1/4 Bmt 4.Full Bmt 7.		0.None 3.No Power 7.
2.1/2 Bmt 5.None 8.		1.Location 4.Generate 8.
3.3/4 Bmt 6. 9.None		2.Encroach 9.None 9.
Bsmt Gar # Cars <b>0</b>		Entrance Code <b>5 Estimated</b>
Wet Basement <b>2 Damp Basement</b>		1.Interior 4.Vacant 7.Entered
1.Dry 4. 7.		2.Refusal 5.Estimate 8.No
2.Damp 5. 8.	3.Informed 6.Reviewed 9.Land	
3.Wet 6. 9.	Information Code <b>5 Estimate</b>	
	1.Owner 4.Agent 7.	
	2.Relative 5.Estimate 8.	
	3.Tenant 6.Other 9.	

Date Inspected

**Additions, Outbuildings & Improvements**

Type	Year	Units	Grade	Cond	Phys.	Funct.	Sound Value
1 One Story Frame	0	378	3 100	4	0 %	100 %	
40 Basement Entry	0	25	3 100	4	0 %	100 %	
24 Frame Shed	1960	450	2 100	4	0 %	100 %	
65 Barn	1950	1512	2 100	4	0 %	100 %	
24 Frame Shed	1960	240	2 100	4	0 %	100 %	
30 Detached Garage	2002	522	3 100	4	0 %	100 %	
					%	%	
					%	%	
					%	%	
					%	%	
					%	%	



DOLLIVER, JEANNE  
797 LITCHFIELD RD  
BOWDOIN ME 04287

B1955P291 B2021RP5809

Previous Owner  
RAPA, MICHAEL J  
RAPA, GAIL J  
818 LITCHFIELD RD  
BOWDOIN ME 04287  
Sale Date: 7/12/2021

Inspection Witnessed By:

X Date

No./Date	Description	Date Insp.

Notes:

**Bowdoin**

Property Data			Assessment Record				
Neighborhood <b>10 Map 10</b>			Year	Land	Buildings	Exempt	Total
Tree Growth Year <b>0</b>			2009	35,380	0	0	35,380
Farmland Yr <b>0</b>			2010	35,380	0	0	35,380
Open Space Yr <b>0</b>			2011	35,380	0	0	35,380
Zone/Land Use <b>11 Residential 1</b>			2012	35,380	0	0	35,380
Secondary Zone			2013	35,380	0	0	35,380
Topography			2014	32,020	0	0	32,020
1.Level 4.Below St 7.LevelBog			2015	32,020	0	0	32,020
2.Rolling 5.Low 8.Conform			2016	32,020	0	0	32,020
3.Above St 6.FZone 9.Non-Confor			2017	32,020	0	0	32,020
Utilities			2018	32,020	0	0	32,020
1.Public 4.Dr Well 7.Cesspool			2019	32,020	0	0	32,020
2.Water 5.Dug Well 8.			2020	32,020	0	0	32,020
3.Sewer 6.Septic 9.None			2021	24,600	0	0	24,600
Street <b>1 Paved</b>			2022	62,100	0	0	62,100
1.Paved 4.Proposed 7.MHG			<b>Land Data</b>				
2.Semi Imp 5.R/O/W 8.DIS							
3.Gravel 6.MHP 9.None			<b>Front Foot</b>				
TG PLAN YEAR <b>0</b>							
Tif District # <b>0</b>			<b>Type</b>				
<b>Sale Data</b>							
Sale Date <b>7/12/2021</b>			<b>Effective</b>				
Price <b>3,321,000</b>							
Sale Type <b>1 Land Only</b>			<b>Influence</b>				
1.Land 4.Mobile 7.C/I L&B							
2.L & B 5.Other 8.			<b>Influence Codes</b>				
3.Building 6.C/I Land 9.							
Financing <b>9 Unknown</b>			<b>Acres</b>				
1.Convent 4.Seller 7.							
2.FHA/VA 5.Private 8.			<b>Fract. Acre</b>				
3.Assumed 6.Cash 9.Unknown							
Validity <b>2 Related Parties</b>			<b>Acres/Sites</b>				
1.Valid 4.Split 7.Renovate							
2.Related 5.Partial 8.Other			<b>Total Acreage</b> 8.00				
3.Distress 6.Exempt 9.Short							
Verified <b>5 Public Record</b>			46.Golf Course				
1.Buyer 4.Agent 7.Family							
2.Seller 5.Pub Rec 8.Other			24.Base 1 (Fract) 24				
3.Lender 6.MLS 9.			26.Base 2 (Fract) 26				
			23.Base 3 28				
			24.Base 1 44				
			25.Base 2				
			26.Frontage 1				
			27.Rear Land 4				
			28.Rear Land 1				
			29.Rear Land 2				

- 1.Unimproved
- 2.Excess Frtg
- 3.Topography
- 4.Size/Shape
- 5.Access
- 6.Restriction
- 7.Open Space
- 8.View/Environ
- 9.Fract Share
- 30.Rear Land 3
- 31.Tillable
- 32.Pasture
- 33.Orchard
- 34.Softwood F&O
- 35.Mixed Wood F&O
- 36.Hardwood F&O
- 37.Softwood TG
- 38.Mixed Wood TG
- 39.Hardwood TG
- 40.Wasteland
- 41.Commercial
- 42.2nd Site
- 43.Post Rd
- 44.Lot Improvemen
- 45.Subdivision Lo


### Bowdoin

Map Lot 10-40-0

Account 1103

Location 797 LITCHFIELD RD

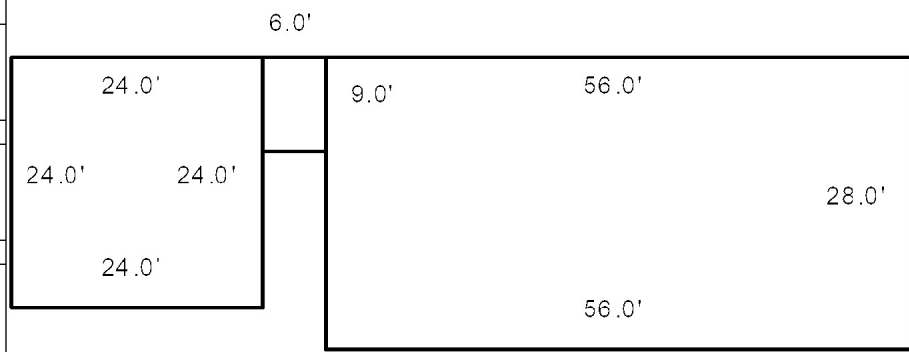
Card 1 Of 1 7/19/2022

Building Style	<b>2 Ranch</b>		SF Bsmt Living	<b>0</b>		Layout	<b>0</b>				
0.Not Code	4.Cape	8.Log	Fin Bsmt Grade	<b>0 0</b>		1.Typical	4.	7.			
1.Conv.	5.Garrison	9.Other	OCCUPANCY	<b>0</b>		2.Inadeq	5.	8.			
2.Ranch	6.Split	10.DW	Heat Type	<b>100% 1 Hot Water BB</b>		3.Poor	6.	9.			
3.R Ranch	7.Contemp	11.Church	0.Not Code	4.Steam	8.FI/Wall	Attic	<b>0</b>				
Dwelling Units	<b>1</b>		1.HWB	5.FWA	9.No Heat	1.1/4 Fin	4.Full Fin	7.			
Other Units	<b>0</b>		2.HWCI	6.GravWA	11.	2.1/2 Fin	5.FI/Stair	8.			
Stories	<b>1 One Story</b>		3.H Pump	7.Electric	12.	3.3/4 Fin	6.	9.None			
1.1	4.1.5	7.4	Cool Type	<b>0% 9 None</b>		Insulation	<b>0</b>				
2.2	5.1.75	8.20	1.Refrig	4.W&C Air	7.	1.Full	4.Minimal	7.			
3.3	6.2.5	9.Yurt	2.Evapor	5.	8.	2.Heavy	5.	8.			
Exterior Walls	<b>2 Vinyl/Aluminum</b>		3.H Pump	6.	9.None	3.Capped	6.	9.None			
0.Not Code	4.Asbestos	8.Concrete	Kitchen Style	<b>1 Modern</b>		Unfinished %	<b>0%</b>				
1.Wood	5.Stucco	9.Other	1.Modern	4.Obsolete	7.	Grade & Factor	<b>3 Average 100%</b>				
2.Vin/Al	6.Brick	10.Board B	2.Typical	5.	8.	1.E Grade	4.B Grade	7.			
3.Compos.	7.Stone	12.	3.Old Type	6.	9.None	2.D Grade	5.A Grade	8.			
Roof Surface	<b>1 Asphalt Shingles</b>		Bath(s) Style	<b>1 Modern Bath(s)</b>		3.C Grade	6.AA Grade	9.Same			
1.Asphalt	4.Composit	7.	1.Modern	4.Obsolete	7.	SQFT (Footprint)	<b>1568</b>				
2.Slate	5.Wood	8.	2.Typical	5.	8.	Condition	<b>4 Average</b>				
3.Metal	6.Other	9.	3.Old Type	6.	9.None	1.Poor	4.Avg	7.V G			
SF Masonry Trim	<b>0</b>		# Rooms	<b>0</b>		2.Fair	5.Avg+	8.Exc			
SEPTIC DESIGN	<b>0</b>		# Bedrooms	<b>0</b>		3.Avg-	6.Good	9.Same			
BLDG PERMIT	<b>0</b>		# Full Baths	<b>2</b>		Phys. % Good	<b>0%</b>				
Year Built	<b>2021</b>		# Half Baths	<b>0</b>		Funct. % Good	<b>100%</b>				
Year Remodeled	<b>0</b>		# Addn Fixtures	<b>0</b>		Functional Code	<b>9 None</b>				
Foundation	<b>1 Concrete</b>		# Fireplaces	<b>0</b>		1.Incomp	4.Delap	7.No Power			
1.Concrete	4.Wood	7.									
2.C Block	5.Slab	8.									
3.Br/Stone	6.Piers	9.									
Basement	<b>4 Full Basement</b>										
1.1/4 Bmt	4.Full Bmt	7.									
2.1/2 Bmt	5.None	8.									
3.3/4 Bmt	6.	9.None									
Bsmt Gar # Cars	<b>0</b>										
Wet Basement	<b>0</b>										
1.Dry	4.	7.									
2.Damp	5.	8.									
3.Wet	6.	9.									
			Economic Code	<b>None</b>		0.None	3.No Power	7.			
			Entrance Code	<b>0</b>		1.Location	4.Generate	8.			
			1.Owner	4.Agent	7.	2.Encroach	9.None	9.			
			2.Relative	5.Estimate	8.	Information Code	<b>0</b>				
			3.Tenant	6.Other	9.	1.Interior	4.Vacant	7.Entered			
									2.Refusal	5.Estimate	8.No
									3.Informed	6.Reviewed	9.Land

Date Inspected 5/11/2022

#### Additions, Outbuildings & Improvements

Type	Year	Units	Grade	Cond	Phys.	Funct.	Sound Value	
9 Breezeway	2021	54	3 100	4	0 %	100 %		1.One Story Fram
23 Attached Garage	2021	576	3 100	4	0 %	100 %		2.Two Story Fram
					%	%		3.Three Story Fr
					%	%		4.1 & 1/2 Story
					%	%		5.1 & 3/4 Story
					%	%		6.2 & 1/2 Story
					%	%		21.Open Frame Por
					%	%		22.Encl Frame Por
					%	%		23.Attached Garag
					%	%		24.Frame Shed
					%	%		25.Frame Bay Wind
					%	%		26.1SFr Overhang
					%	%		27.Unfin Basement
					%	%		28.Unfinished Att
					%	%		29.Finished Attic







**Bowdoin**

Map Lot 10-40-01

Account 1104

Location 819 LITCHFIELD RD

Card 1 Of 1 7/19/2022

Building Style <b>4 Cape Cod</b>	SF Bsmt Living <b>0</b>	Layout <b>1 Typical</b>
0.Not Code 4.Cape 8.Log	Fin Bsmt Grade <b>0 0</b>	1.Typical 4. 7.
1.Conv. 5.Garrison 9.Other	OCCUPANCY <b>0</b>	2.Inadeq 5. 8.
2.Ranch 6.Split 10.DW	Heat Type <b>100% 1 Hot Water BB</b>	3.Poor 6. 9.
3.R Ranch 7.Contemp 11.Church	0.Not Code 4.Steam 8.F/Wall	Attic <b>9 None</b>
Dwelling Units <b>1</b>	1.HWBB 5.FWA 9.No Heat	1.1/4 Fin 4.Full Fin 7.
Other Units <b>0</b>	2.HWCI 6.GravWA 11.	2.1/2 Fin 5.F/Stair 8.
Stories <b>5 One &amp; 3/4 Story</b>	3.H Pump 7.Electric 12.	3.3/4 Fin 6. 9.None
1.1 4.1.5 7.4	Cool Type <b>0% 9 None</b>	Insulation <b>1 Full</b>
2.2 5.1.75 8.20	1.Refrig 4.W&C Air 7.	1.Full 4.Minimal 7.
3.3 6.2.5 9.Yurt	2.Evapor 5. 8.	2.Heavy 5. 8.
Exterior Walls <b>2 Vinyl/Aluminum</b>	3.H Pump 6. 9.None	3.Capped 6. 9.None
0.Not Code 4.Asbestos 8.Concrete	Kitchen Style <b>2 Typical</b>	Unfinished % <b>0%</b>
1.Wood 5.Stucco 9.Other	1.Modern 4.Obsolete 7.	Grade & Factor <b>3 Average 110%</b>
2.Vin/Al 6.Brick 10.Board B	2.Typical 5. 8.	1.E Grade 4.B Grade 7.
3.Compos. 7.Stone 12.	3.Old Type 6. 9.None	2.D Grade 5.A Grade 8.
Roof Surface <b>1 Asphalt Shingles</b>	Bath(s) Style <b>2 Typical Bath(s)</b>	3.C Grade 6.AA Grade 9.Same
1.Asphalt 4.Composit 7.	1.Modern 4.Obsolete 7.	SQFT (Footprint) <b>1056</b>
2.Slate 5.Wood 8.	2.Typical 5. 8.	Condition <b>4 Average</b>
3.Metal 6.Other 9.	3.Old Type 6. 9.None	1.Poor 4.Avg 7.V G
SF Masonry Trim <b>0</b>	# Rooms <b>8</b>	2.Fair 5.Avg+ 8.Exc
SEPTIC DESIGN <b>0</b>	# Bedrooms <b>3</b>	3.Avg- 6.Good 9.Same
BLDG PERMIT <b>0</b>	# Full Baths <b>2</b>	Phys. % Good <b>0%</b>
Year Built <b>2002</b>	# Half Baths <b>0</b>	Funct. % Good <b>100%</b>
Year Remodeled <b>0</b>	# Addn Fixtures <b>0</b>	Functional Code <b>9 None</b>
Foundation <b>1 Concrete</b>	# Fireplaces <b>0</b>	1.Incomp 4.Delap 7.No Power
1.Concrete 4.Wood 7.		2.O-Built 5.Bsmt 8.LongTerm
2.C Block 5.Slab 8.		3.Damage 6.Dbwd 9.None
3.Br/Stone 6.Piers 9.		Econ. % Good <b>100%</b>
Basement <b>4 Full Basement</b>		Economic Code <b>None</b>
1.1/4 Bmt 4.Full Bmt 7.		0.None 3.No Power 7.
2.1/2 Bmt 5.None 8.		1.Location 4.Generate 8.
3.3/4 Bmt 6. 9.None		2.Encroach 9.None 9.
Bsmt Gar # Cars <b>0</b>		Entrance Code <b>5 Estimated</b>
Wet Basement <b>1 Dry Basement</b>		1.Interior 4.Vacant 7.Entered
1.Dry 4. 7.		2.Refusal 5.Estimate 8.No
2.Damp 5. 8.	3.Informed 6.Reviewed 9.Land	
3.Wet 6. 9.	Information Code <b>5 Estimate</b>	
	1.Owner 4.Agent 7.	
	2.Relative 5.Estimate 8.	
	3.Tenant 6.Other 9.	

Date Inspected 4/13/2015

**Additions, Outbuildings & Improvements**

Type	Year	Units	Grade	Cond	Phys.	Funct.	Sound Value
68 Wood Deck	0	72	0 0	0	0 %	0 %	
					%	%	
					%	%	
					%	%	
					%	%	
					%	%	
					%	%	
					%	%	
					%	%	
					%	%	
					%	%	

